Met Office

Daily weather summary | October 2020

Monthly weather summary collated 12 November 2020 at 02:03 am

Product designed by the Met Office National Climate Information Centre (NCIC) in collaboration with The National Meteorological Library and Archive (NMLA).

Met Office and the Met Office logo are registered trademarks. © Crown copyright 2020

Daily Weather Summaries for October 2020

If you have any questions or feedback about this product or wish to obtain further data please contact the Met Office.

This document contains daily weather summaries for each day of October 2020. The Met Office National Meteorological Library and Archive holds a continuous record of daily weather summaries or daily weather reports from 1860, and these daily weather summaries form a continuation of that series.

The purpose of each summary is to provide an overview of the weather conditions across the UK on that day, with the historical emphasis mainly based on observations from surface network of weather stations, although the format has varied over the decades. While the emphasis remains on observations from the surface network, the current daily weather summaries supplement these by including satellite and rain-radar imagery to provide a more complete overview. The current format of the daily weather summaries is as follows:

1. Text summary of the main characteristics of the weather during the day, written by an operational meteorologist in the Met Office operations centre.
2. Table of daily extremes for the UK for key climate variables including temperature, rainfall, sunshine and gust speeds.
3. Overview of the synoptic situation at 00 and 12 UTC comprising: analysis charts showing the surface pressure pattern and associated weather fronts; North Atlantic and European infra-red satellite images showing cloud-cover; combined infra-red and rain-radar images of the UK; maps of wind speed and direction at 00 and 12 UTC; observations of pressure, wind speed and direction, cloud cover, air and dewpoint temperature at selected UK and European stations in data tables.
4. UK maps of key climate variables from observing stations including maximum, minimum and grass minimum temperature, rainfall, sunshine, gust speed and snow.
5. Further guidance notes

If you spot any data errors or omissions in this product please contact the Met Office.

Monthly summary collated 12/11/2020 02:03 Product designed by the Met Office National Climate Information Centre working with the Library and Archive.

Met Office Crown Copyright

Station Network Maps

This issue of the daily weather summary provides data for the following UK and European locations (Reykjavic (5) also included):

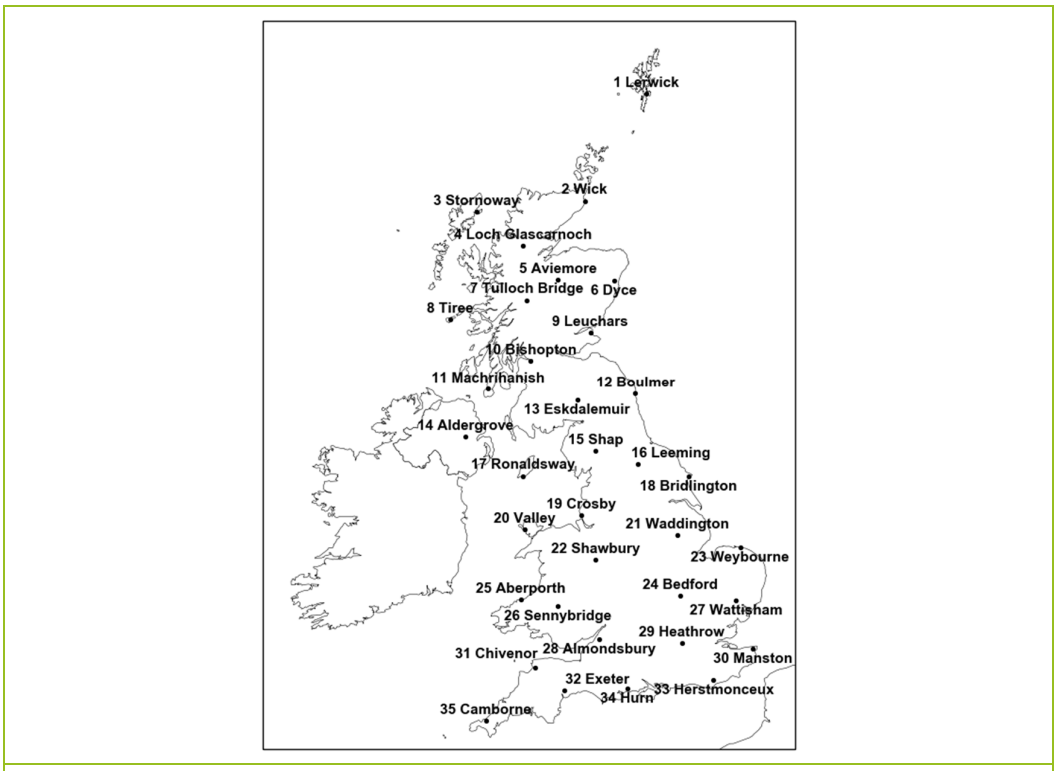

Daily Weather Summary for Thursday 01 October 2020

This day's summary created 08/10/2020 03:00

Summary of the UK Weather for Thursday 01 October 2020

A frontal band of rain and cloud pushed west across the east/southeast of England through the night, turning heavy in the far southeast during the early hours. A separate band followed into the northwest of the UK and into North Wales, before quickly pushing northwest across Scotland. Elsewhere it was a much clearer picture with only patchy cloud and scattered showers across the southwest. Isolated patches of fog developed through the night across the south of England and North England. Light winds across the UK overnight. To start the day a band of rain sat over Scotland and another skirted the far southeast. Elsewhere it was largely dry with clear skies and some scattered showers in the west. Through the morning rain in Scotland slowly progressed northward and some continued to infringe into the far southeast of England. Showers progress more generally eastward across the UK. Through the afternoon the rain fragmented over Scotland leaving many areas dry. The showers continued to progress eastward becoming less frequent in the west. A band of rain pushed into the southwest through the afternoon and into Wales later on covering most of south Wales by the evening and having cleared the far southwest leaving showers. The rain had cleared the far southeast by the evening.

Daily Extremes

Highest Maximum	**16.8°C** Frittenden (Kent, 38mAMSL)
Lowest Maximum	**8.0°C** Dalwhinnie No 2 (Inverness-shire, 351mAMSL)
Highest Minimum	**12.3°C** Manston (Kent, 49mAMSL)
Lowest Minimum	**-1.4°C** Katesbridge (Down, 91mAMSL)
Lowest Grass Minimum	**-3.6°C** Katesbridge (Down, 91mAMSL)
Most Rainfall	**46.8mm** Lyndhurst No 2 (Hampshire, 25mAMSL)
Most Sunshine	**10.6hr** Dundrennan (Kirkcudbrightshire, 113mAMSL)
Highest Gust	**48Kt 55mph** Fair Isle (Shetland, 57mAMSL)
Highest Gust (mountain)	**31Kt 36mph** Great Dun Fell No 2 (Cumbria, 847mAMSL)
Greatest Snow Depth at 0900 UTC	No non-zero values

mAMSL refers to station elevation in metres above mean sea level

Daily Weather Summary for Thursday 01 October 2020

North Atlantic and Europe analysis charts and satellite images at 0000 UTC

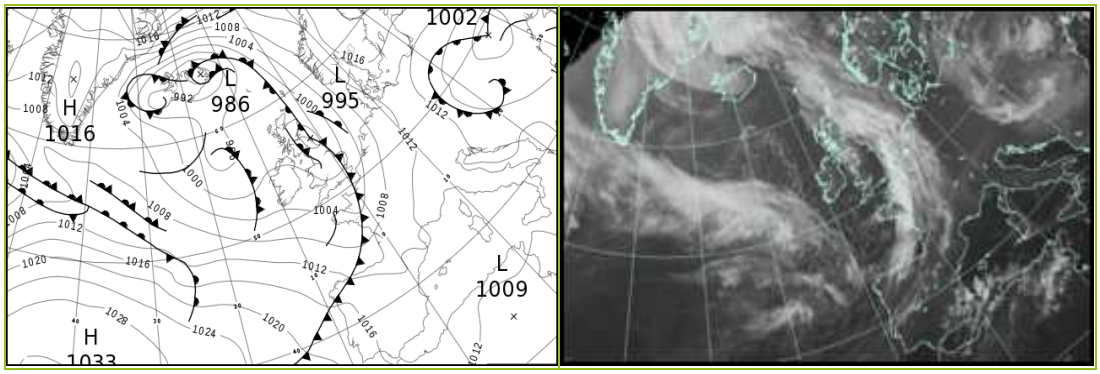

North Atlantic and Europe analysis charts and satellite images at 1200 UTC

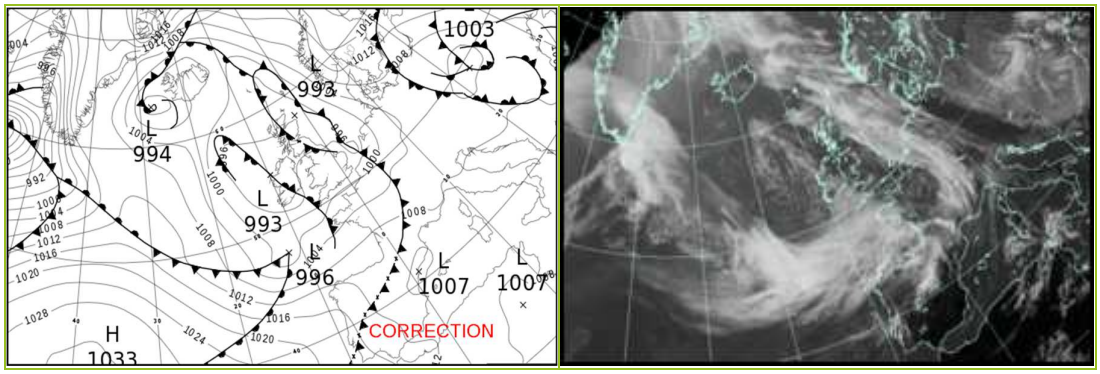

All satellite imagery copyright Met Office and EUMETSAT (European Organisation for the Exploitation of Meteorological Satellites). These show infra-red images from the geostationary MSG satellite. The rainfall rates are derived from both rain-radar and satellite data.

Daily Weather Summary for Thursday 01 October 2020

UK satellite and rain-radar precipitation rates at (L) 0000 and (R) 1200 UTC

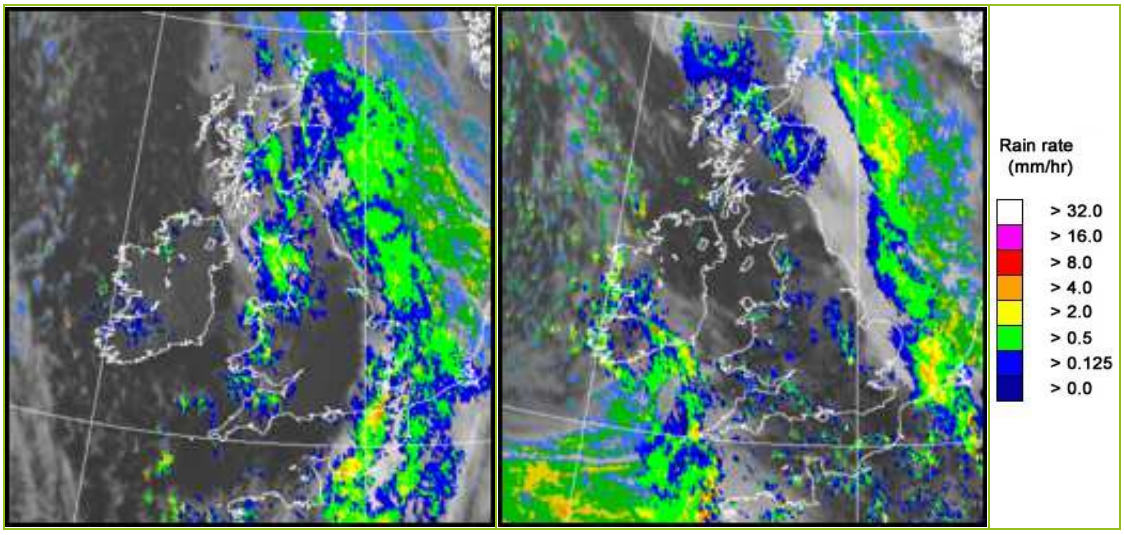

UK wind speed and direction at (L) 0000 and (R) 1200 UTC

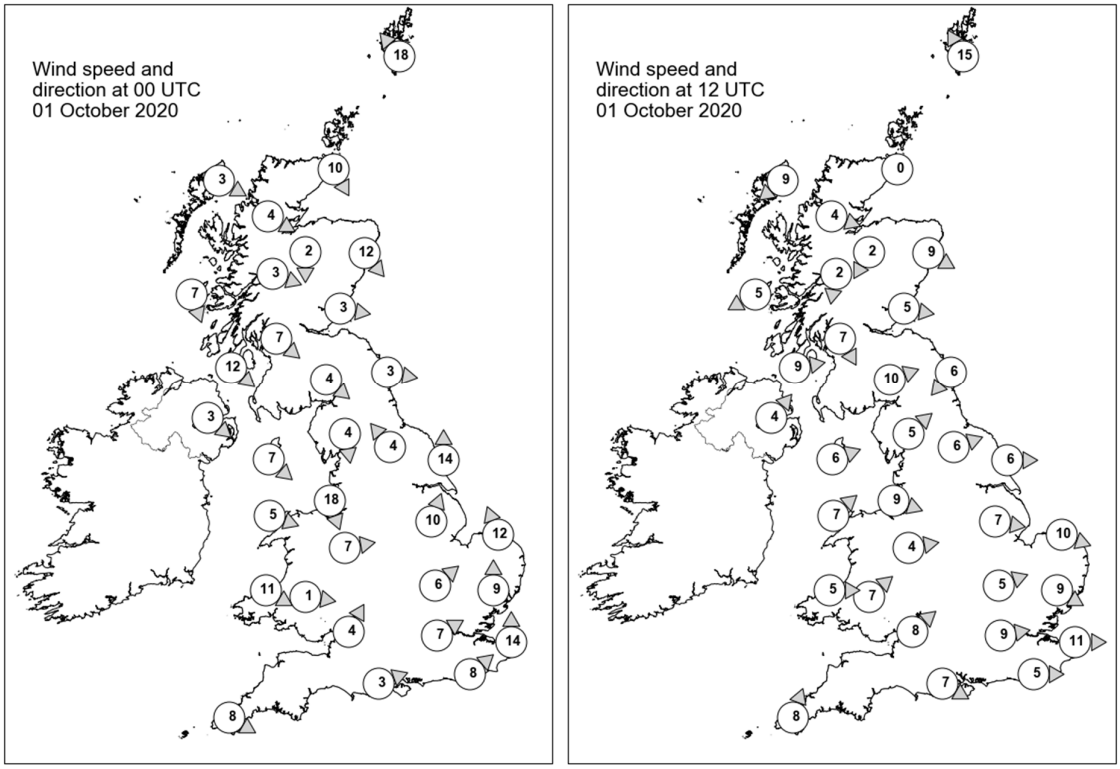

Daily Weather Summary for Thursday 01 October 2020

Selected UK readings at (L) 0000 and (R) 1200 UTC

STATIONS		0000 UTC						1200 UTC					
NO	SITE	PRESS	WDIR	WSPD	CLOUD	TEMP	TDEW	PRESS	WDIR	WSPD	CLOUD	TEMP	TDEW
1	Lerwick	997.7	SE	18	8	10.7	10.5	996.5	SSE	15	8	12.1	12.0
2	Wick	996.7	NNW	10	7	9.2	8.2	994.2	-	0	8	9.5	8.9
3	Stornoway	998.3	WNW	3	8	6.1	4.0	996.1	NE	9	8	10.7	6.4
4	Loch Glascarnoch	998.3	WNW	4	8	6.3	5.5	996.2	WNW	4	8	7.0	5.0
5	Aviemore	997.7	N	2	8	7.2	6.5	995.2	NNE	2	8	7.7	5.4
6	Dyce	996.4	NW	12	8	9.5	8.6	993.9	WNW	9	8	9.4	8.5
7	Tulloch Bridge	998.4	WNW	3	8	7.2	6.5	996.3	N	2	8	7.7	4.2
8	Tiree	998.6	NNW	7	7	8.6	5.4	995.5	ENE	5	6	11.6	5.7
9	Leuchars	995.8	W	3	8	10.5	10.0	994.2	W	5	8	11.5	8.3
10	Bishopton	996.5	NW	7	8	8.5	6.5	994.6	NNW	7	4	12.1	7.4
11	Machrihanish	997.8	NW	12	8	10.3	4.6	995.4	W	9	7	11.5	5.9
12	Boulmer	995.4	W	3	8	11.3	10.9	994.6	NE	6	7	11.6	8.1
13	Eskdalemuir	996.5	NW	4	8	8.3	7.8	995.1	WSW	10	0	10.7	4.8
14	Aldergrove	999.7	NW	3	5	6.8	5.7	995.7	SW	4	0	11.2	5.5
15	Shap	996.6	N	4	8	8.9	8.2	995.8	SW	5	6	10.8	4.7
16	Leeming	996.3	SE	4	7	11.5	11.2	996.0	WSW	6	5	13.1	4.9
17	Ronaldsway	998.7	NW	7	6	10.7	6.9	996.4	WSW	6	3	12.3	5.5
18	Bridlington	996.4	S	14	7	13.3	12.8	995.6	W	6	3	11.9	6.8
19	Crosby	998.2	NNW	18	8	11.2	9.6	997.2	WNW	9	8	11.9	7.3
20	Valley	999.8	WNW	5	8	10.5	9.7	997.1	SW	7	2	12.6	6.4
21	Waddington	997.8	SSW	10	5	12.5	11.6	996.8	W	7	7	12.4	7.3
22	Shawbury	998.8	W	7	8	10.9	9.9	997.2	W	4	3	13.7	6.0
23	Weybourne	998.8	SSE	12	8	14.0	13.3	996.5	WNW	10	7	12.2	9.6
24	Bedford	999.2	SW	6	3	11.8	11.2	997.6	WSW	5	8	12.0	9.8
25	Aberporth	1001.0	WNW	11	8	10.9	8.2	997.2	W	5	6	12.1	7.0
26	Sennybridge	1000.7	W	1	8	9.1	8.9	997.7	SW	7	0	11.5	5.1
27	Wattisham	1000.0	S	9	8	13.6	13.3	997.3	WNW	9	7	11.9	9.2
28	Almondsbury	1000.0	SSW	4	7	11.0	10.6	998.8	SW	8	8	11.1	6.9
29	Heathrow	1000.3	WSW	7	6	13.1	12.1	998.2	W	9	3	14.6	7.0
30	Manston	1001.3	S	14	8	15.1	13.8	997.7	W	11	8	13.4	10.4
31	Chivenor	1001.5	-	-	8	11.6	9.0	998.1	-	-	2	13.7	7.6
32	Exeter	1001.1	-	-	7	11.3	10.1	998.7	-	-	2	13.8	7.8
33	Herstmonceux	1000.8	SW	8	8	13.3	13.0	998.7	W	5	6	14.0	8.1
34	Hurn	1000.5	WSW	3	1	7.9	7.1	999.1	WNW	7	7	15.1	8.7
35	Camborne	1003.1	WNW	8	6	11.8	8.0	998.2	SSW	8	8	12.1	7.5

Daily Weather Summary for Thursday 01 October 2020

Selected European readings at (L) 0000 and (R) 1200 UTC

STATIONS		0000 UTC						1200 UTC					
NO	SITE	PRESS	WDIR	WSPD	CLOUD	TEMP	TDEW	PRESS	WDIR	WSPD	CLOUD	TEMP	TDEW
1	Murmansk	1020.7	SSW	10	7	6.9	5.9	1020.6	SW	8	7	12.8	8.7
2	Helsinki	1021.1	NE	6	0	9.0	8.8	1019.4	ENE	8	0	15.3	9.3
3	Stockholm	1019.5	NE	4	-	11.8	10.3	1016.5	NE	8	-	13.5	11.4
4	Oslo	-	-	-	-	-	-	-	-	-	-	-	-
5	Reykjavik	992.8	SE	3	2	0.9	-1.6	999.2	ESE	10	4	5.7	2.4
6	Moscow	1026.1	-	0	7	8.2	4.7	1025.8	SSE	4	3	17.5	-0.3
7	Kiev	1004.3	E	8	8	13.4	11.9	1010.9	ESE	4	7	17.6	12.0
8	Warsaw	1008.6	NE	8	8	13.0	11.9	1005.2	NE	8	8	14.2	11.0
9	Berlin	1012.7	NNW	2	-	9.9	9.4	1006.4	SE	6	-	15.8	11.3
10	De Bilt	1006.3	SE	8	8	15.5	14.3	998.3	SE	10	8	13.9	13.1
11	Dublin	1001.2	W	6	6	6.6	5.4	996.1	SSE	4	5	11.9	4.6
12	Cork	1003.5	W	8	1	7.1	4.8	995.3	SSW	4	7	9.1	5.9
13	Sofia	1010.1	N	2	6	11.1	7.9	1008.5	WNW	4	6	14.9	10.3
14	Belgrade	1008.4	W	4	8	13.7	10.8	1007.5	WSW	4	7	16.6	11.5
15	Budapest	1006.5	NW	6	-	13.3	11.0	1004.8	W	6	-	14.6	11.4
16	Prague	1012.4	W	2	-	8.4	7.7	1005.2	N	2	4	17.5	8.4
17	Munich	1012.6	E	2	7	8.2	7.2	1004.7	NNW	6	7	17.5	11.0
18	Strasbourg	1010.9	ESE	2	-	9.3	8.4	1004.4	S	8	8	17.0	11.7
19	Paris	1005.9	S	6	8	15.0	12.7	1002.4	W	11	7	16.8	8.2
20	Jersey	1002.5	WNW	12	7	13.4	11.1	1001.8	WSW	16	7	11.4	9.5
21	Milan	1011.7	NW	3	5	18.0	12.8	1008.3	N	1	-	19.3	13.9
22	Marseille	1012.4	ENE	5	-	13.3	10.5	1007.7	S	10	8	21.7	17.1
23	Bordeaux	1009.6	SSW	7	7	14.8	13.7	1009.2	W	13	-	18.8	8.7
24	Rome	1012.8	E	2	-	15.1	14.9	1010.4	WSW	7	2	22.3	14.2
25	Ajaccio	1013.3	NE	6	-	13.4	11.8	1010.7	SSW	8	-	22.9	15.5
26	Barcelona	1012.1	N	5	-	18.0	16.2	1007.2	SW	15	1	24.0	19.2
27	Majorca	1013.6	E	2	7	15.7	14.1	1009.2	SW	13	5	25.8	18.7
28	Madrid	1013.3	ESE	2	6	14.8	5.8	1009.5	WSW	11	7	21.7	9.8
29	Lisbon	-	-	-	-	16.6	12.1	-	-	-	-	-	-
30	Athens	1010.6	N	1	-	18.4	11.6	1010.0	SW	6	1	26.4	11.6
31	Malta	1012.4	S	3	0	21.3	18.3	1010.2	S	11	3	26.7	21.8
32	Gibraltar	1015.4	WSW	8	0	21.2	17.6	1014.3	WSW	15	1	25.2	13.9

Daily Weather Summary for Thursday 01 October 2020

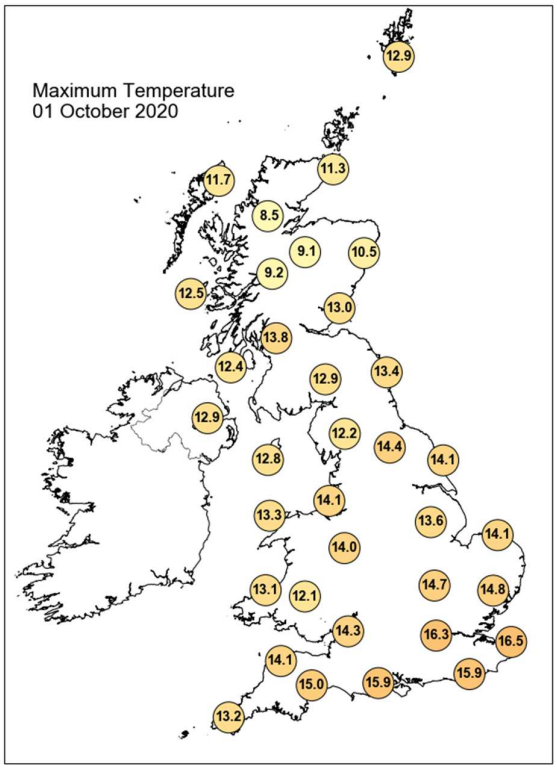

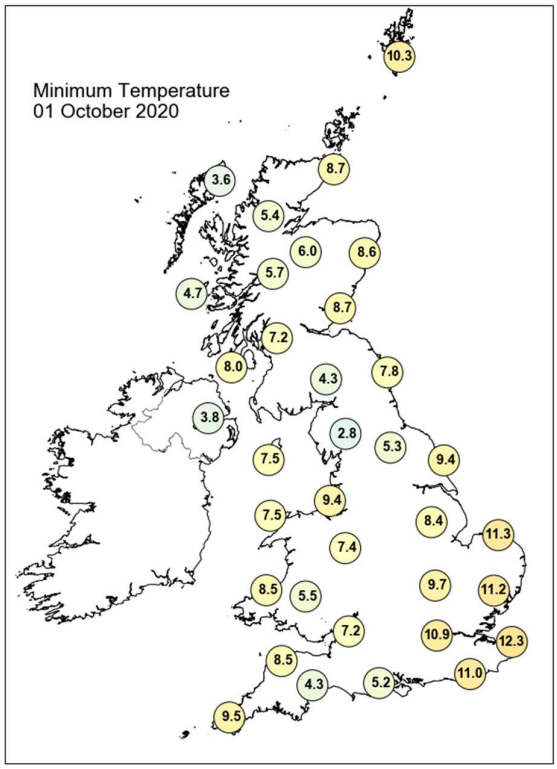

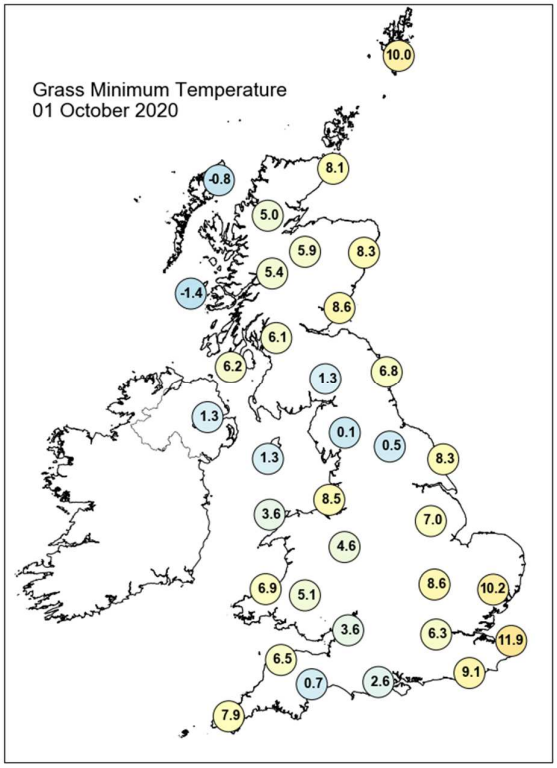

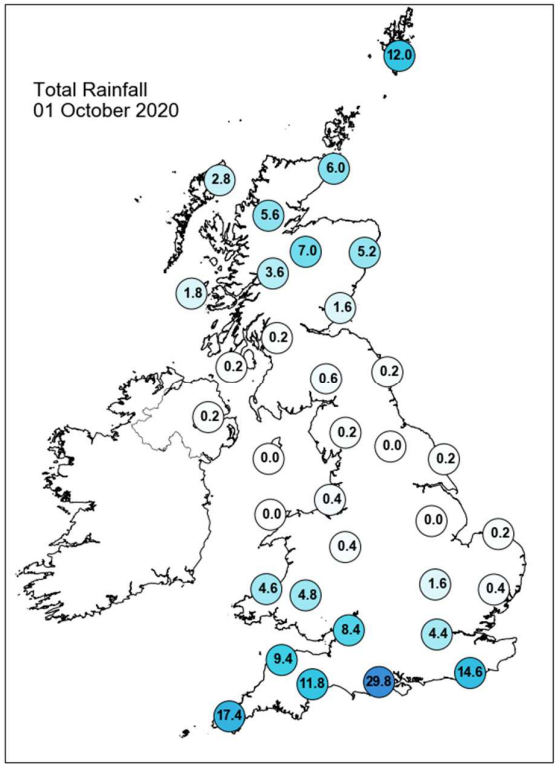

Daily Weather Summary for Thursday 01 October 2020

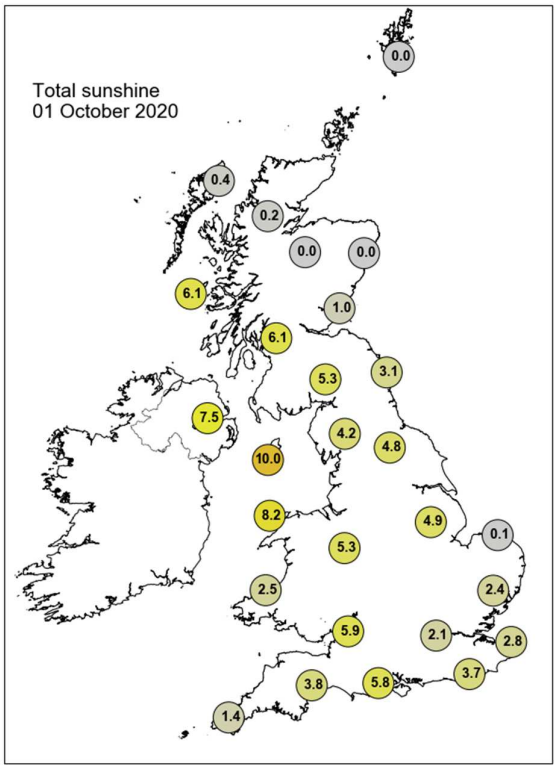

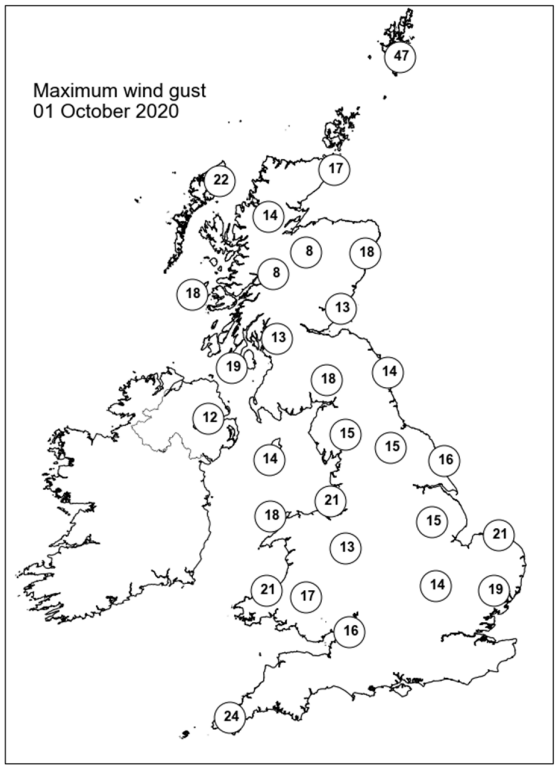

None of the selected stations observed a day of sleet or snow falling or non-zero snow depth at 0900 UTC.

Daily Weather Summary for Friday 02 October 2020

This day's summary created 09/10/2020 09:28

Summary of the UK Weather for Friday 02 October 2020

A band of rain and cloud lingered over the north of Scotland throughout the night, slowly clearing to the west around dawn. The south of Scotland and north England remained dry and mostly clear overnight with patchy frost forming here. A further band of fragmented rain pushed northwards across Wales and the midlands through the night, whilst the east of England remained dry but cloudy. Storm Alex progressed north across the south of England during the early hours of the morning, bringing persistent heavy rain and strong gusty winds. Frequent gusts of 25-30 knots occurred across the country throughout the day. A slow-moving band of rain, associated with a slow-moving occlusion, covered much of the southern part of England and Wales for most of the day. Meanwhile, Scotland, Northern Ireland and northern parts of England remained dry and largely clear - though northern Scotland saw some eastward moving cloud through the morning, clearing in the afternoon. The band of rain continued to push slowly northwards into the evening.

Daily Extremes

Highest Maximum	**16.2°C** Auchincruive (Ayrshire, 48mAMSL)
Lowest Maximum	**9.6°C** Pennerley (Shropshire, 357mAMSL)
Highest Minimum	**11.7°C** Baltasound No 2 (Shetland, 15mAMSL)
Lowest Minimum	**-2.4°C** Shap (Cumbria, 252mAMSL)
Lowest Grass Minimum	**-6.0°C** Forrest Lodge, Burnhead (Kirkcudbrightshire, 150mAMSL)
Most Rainfall	**59.8mm** Rothamsted (Hertfordshire, 128mAMSL)
Most Sunshine	**10.6hr** Kinloss (Moray (in Grampian Region), 5mAMSL)
Highest Gust	**62Kt 71mph** Berry Head (Devon, 58mAMSL)
Highest Gust (mountain)	**42Kt 48mph** Great Dun Fell No 2 (Cumbria, 847mAMSL)
Greatest Snow Depth at 0900 UTC	No non-zero values

mAMSL refers to station elevation in metres above mean sea level

Daily Weather Summary for Friday 02 October 2020

North Atlantic and Europe analysis charts and satellite images at 0000 UTC

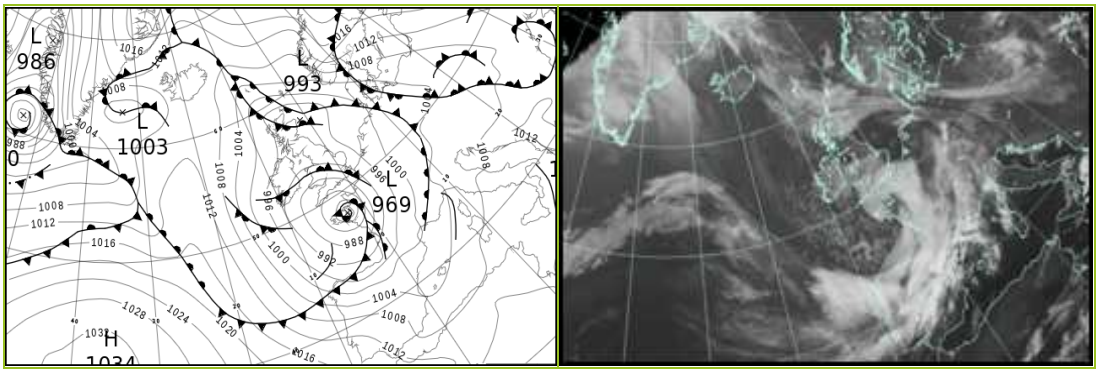

North Atlantic and Europe analysis charts and satellite images at 1200 UTC

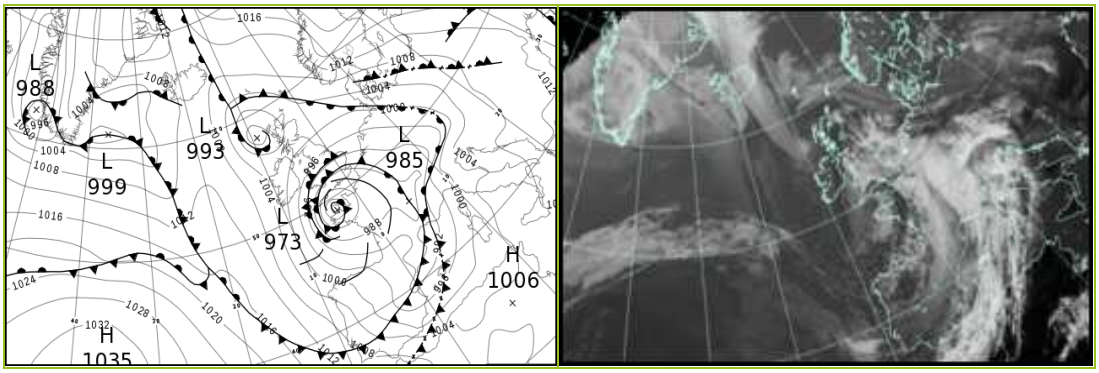

All satellite imagery copyright Met Office and EUMETSAT (European Organisation for the Exploitation of Meteorological Satellites). These show infra-red images from the geostationary MSG satellite. The rainfall rates are derived from both rain-radar and satellite data.

Daily Weather Summary for Friday 02 October 2020

UK satellite and rain-radar precipitation rates at (L) 0000 and (R) 1200 UTC

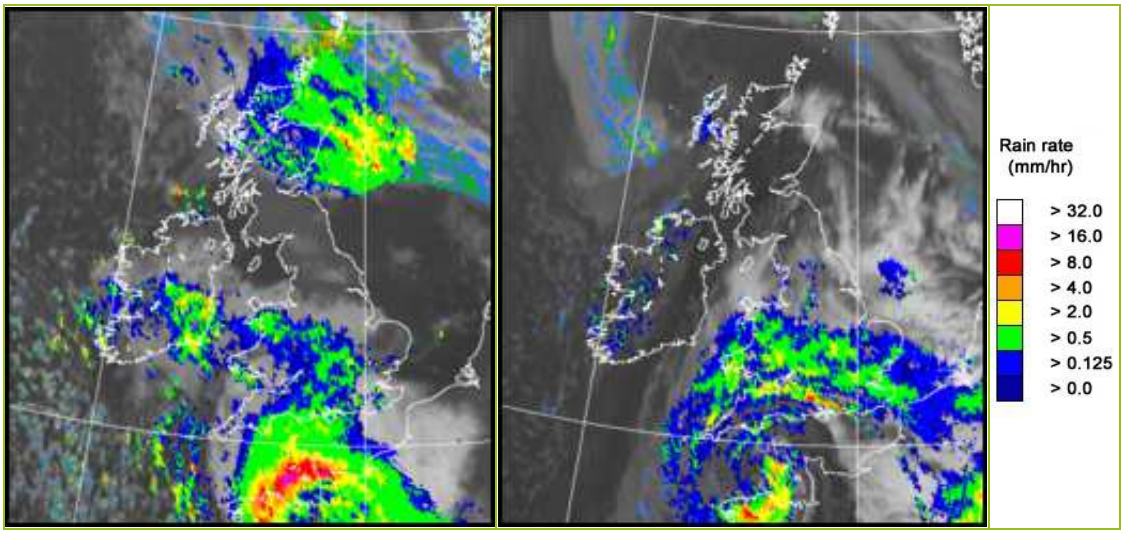

UK wind speed and direction at (L) 0000 and (R) 1200 UTC

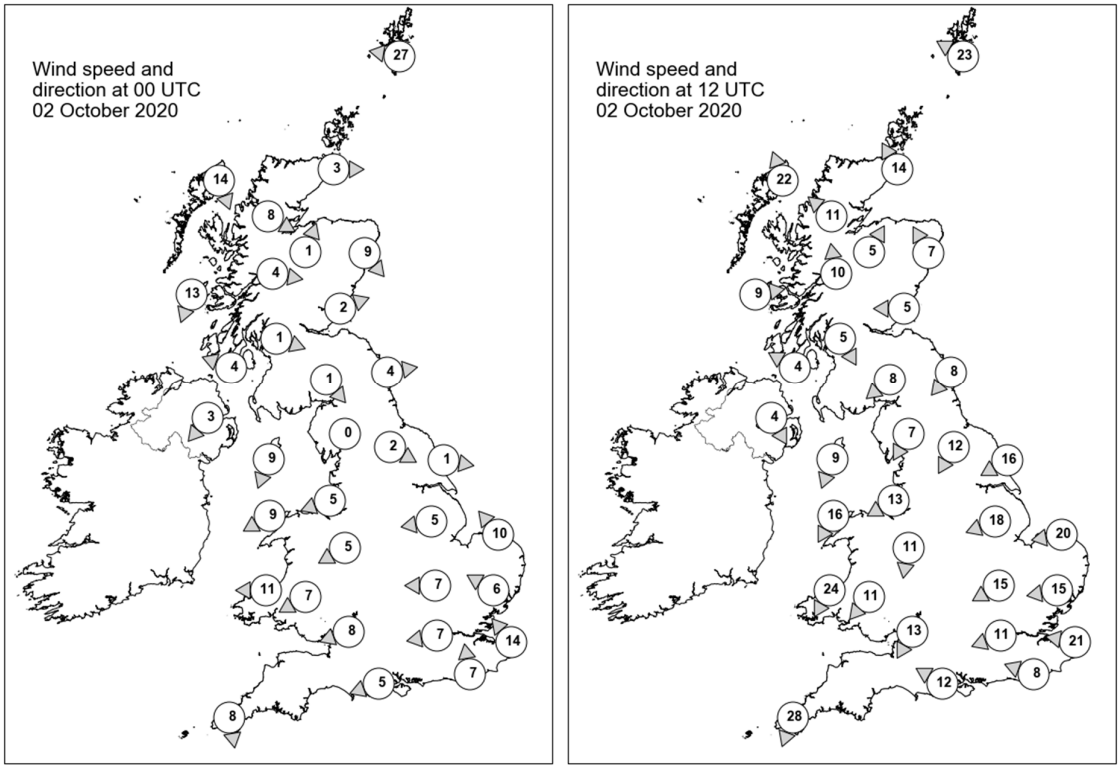

Daily Weather Summary for Friday 02 October 2020

Selected UK readings at (L) 0000 and (R) 1200 UTC

STATIONS		0000 UTC						1200 UTC					
NO	SITE	PRESS	WDIR	WSPD	CLOUD	TEMP	TDEW	PRESS	WDIR	WSPD	CLOUD	TEMP	TDEW
1	Lerwick	1000.5	E	27	7	12.1	9.6	1004.3	ESE	23	8	12.2	11.0
2	Wick	993.6	W	3	7	9.4	9.4	1001.5	SSE	14	0	12.7	8.6
3	Stornoway	995.5	NNW	14	8	9.2	8.8	997.2	SSE	22	8	11.7	10.0
4	Loch Glascarnoch	995.0	WNW	8	8	6.5	6.1	999.4	SE	11	6	11.0	6.5
5	Aviemore	994.4	SSW	1	8	6.6	6.3	999.9	SSW	5	0	13.2	4.7
6	Dyce	993.4	NW	9	8	8.4	7.3	1002.0	SSE	7	5	12.2	8.0
7	Tulloch Bridge	995.6	W	4	8	7.1	5.4	1000.6	S	10	0	11.9	4.6
8	Tiree	995.8	NNE	13	7	9.8	6.8	999.7	W	9	8	12.0	10.0
9	Leuchars	993.7	WSW	2	8	8.6	8.2	1001.6	E	5	1	12.5	9.4
10	Bishopton	994.7	WNW	1	0	3.2	2.9	1001.2	NNW	5	0	9.9	8.6
11	Machrihanish	994.8	ESE	4	0	2.7	1.7	1000.5	ESE	4	0	13.1	4.8
12	Boulmer	994.1	W	4	8	7.3	6.4	1000.5	NE	8	2	13.3	10.1
13	Eskdalemuir	995.7	NW	1	0	-0.2	-0.5	1000.7	NE	8	3	12.1	7.5
14	Aldergrove	994.9	NE	3	0	2.3	2.0	1000.2	NNW	4	1	12.7	6.8
15	Shap	995.5	-	0	0	-1.4	-1.8	999.3	NNE	7	8	10.3	7.4
16	Leeming	994.7	WNW	2	0	2.2	1.6	997.8	NNE	12	7	13.7	9.7
17	Ronaldsway	993.4	NNE	9	2	6.7	3.6	998.7	NNE	9	6	13.3	4.2
18	Bridlington	994.2	W	1	0	6.5	5.3	996.7	ENE	16	7	14.2	11.3
19	Crosby	992.6	ENE	5	7	3.9	3.3	996.2	ENE	13	8	12.9	9.7
20	Valley	991.6	ENE	9	7	9.8	7.0	997.0	NNE	16	7	12.7	8.7
21	Waddington	993.6	E	5	3	6.4	5.9	994.0	ENE	18	7	14.2	9.5
22	Shawbury	991.3	ENE	5	8	8.7	6.0	993.4	N	11	8	11.8	10.0
23	Weybourne	994.2	SE	10	0	9.0	7.3	993.2	E	20	4	14.8	11.8
24	Bedford	991.9	E	7	7	8.9	7.0	990.2	ENE	15	7	12.4	10.7
25	Aberporth	988.5	E	11	8	8.6	6.5	992.6	NNE	24	8	11.1	9.7
26	Sennybridge	988.9	ENE	7	6	7.2	6.3	991.2	NE	11	7	8.8	8.4
27	Wattisham	993.3	ESE	6	6	9.7	7.8	990.3	E	15	8	13.0	10.8
28	Almondsbury	988.0	ENE	8	8	9.3	8.6	987.9	NNE	13	7	11.8	10.1
29	Heathrow	990.5	E	7	8	9.9	8.9	987.6	ENE	11	8	12.6	11.3
30	Manston	992.8	SE	14	5	12.1	9.4	988.4	E	21	8	12.5	11.5
31	Chivenor	986.4	-	-	8	7.3	6.9	987.1	-	-	8	12.3	9.4
32	Exeter	985.8	-	-	8	9.2	9.0	984.5	-	-	8	12.6	11.0
33	Herstmonceux	990.4	S	7	7	12.5	9.2	986.2	ESE	8	8	13.0	12.5
34	Hurn	987.0	ENE	5	8	10.7	10.2	985.0	ESE	12	8	15.7	10.3
35	Camborne	985.8	N	8	7	10.1	5.7	986.2	NNE	28	8	12.2	9.7

Daily Weather Summary for Friday 02 October 2020

Selected European readings at (L) 0000 and (R) 1200 UTC

STATIONS		0000 UTC						1200 UTC					
NO	SITE	PRESS	WDIR	WSPD	CLOUD	TEMP	TDEW	PRESS	WDIR	WSPD	CLOUD	TEMP	TDEW
1	Murmansk	1027.7	N	8	7	8.1	7.1	1034.5	ESE	4	7	8.1	2.0
2	Helsinki	1020.7	E	6	8	9.4	8.8	1022.6	ESE	12	1	16.4	6.4
3	Stockholm	1014.8	ENE	8	-	12.7	12.1	1017.5	E	12	-	17.4	11.1
4	Oslo	-	-	-	-	-	-	-	-	-	-	-	-
5	Reykjavik	-	-	-	1	-	-	1008.0	E	7	8	6.3	1.6
6	Moscow	1028.2	-	0	0	5.6	4.5	1027.6	SE	4	6	19.5	4.1
7	Kiev	1012.4	E	4	8	13.2	11.9	1015.1	ESE	2	8	15.1	12.0
8	Warsaw	1005.5	E	10	8	12.7	12.1	1007.6	ESE	10	8	14.4	12.6
9	Berlin	1002.9	ESE	4	-	12.8	11.7	1001.9	ESE	8	-	16.0	12.0
10	De Bilt	998.5	SE	4	4	9.0	8.9	993.1	E	12	8	15.5	10.3
11	Dublin	992.3	NW	8	8	7.3	6.5	999.6	N	14	3	11.9	6.3
12	Cork	991.3	NNW	12	7	5.6	4.7	999.2	N	23	7	11.8	5.5
13	Sofia	1012.3	-	0	2	8.1	7.7	1011.4	SW	2	3	20.3	8.9
14	Belgrade	1008.0	SSE	2	0	14.6	11.8	1008.4	S	8	5	23.8	10.0
15	Budapest	1005.4	E	2	-	12.7	11.9	1006.9	S	4	-	20.1	13.6
16	Prague	1004.0	SW	2	-	8.1	7.4	998.8	ENE	8	6	18.6	11.6
17	Munich	1003.3	SSW	4	7	13.2	9.8	992.8	E	6	8	17.6	9.8
18	Strasbourg	1001.3	N	3	8	9.9	9.4	989.5	N	6	7	16.7	12.8
19	Paris	993.4	SE	10	8	11.4	9.1	986.1	WSW	5	7	14.4	12.3
20	Jersey	-	E	15	8	10.8	10.3	979.6	SSE	23	8	12.0	8.3
21	Milan	1004.5	E	6	6	15.8	13.9	998.1	E	14	8	16.0	15.1
22	Marseille	1001.2	SE	9	8	17.1	15.1	990.2	SSE	19	8	20.4	18.0
23	Bordeaux	993.0	S	15	8	13.5	12.7	990.0	W	13	7	14.4	9.6
24	Rome	1009.3	E	2	2	15.8	15.2	1005.7	SSE	16	6	22.8	16.5
25	Ajaccio	1007.2	NE	4	8	17.5	14.0	1000.5	S	10	-	25.0	14.5
26	Barcelona	1001.6	ENE	5	6	20.0	16.0	989.5	WSW	26	8	21.2	16.3
27	Majorca	1003.5	SW	8	5	23.1	20.6	994.6	WSW	26	8	25.6	17.5
28	Madrid	1004.5	WSW	15	3	16.5	7.8	996.8	WNW	20	7	13.5	4.3
29	Lisbon	-	-	-	-	18.1	15.5	-	-	-	-	19.4	14.9
30	Athens	1011.9	N	2	-	19.2	12.5	1013.5	S	5	4	27.2	16.4
31	Malta	1008.9	S	1	2	23.0	21.9	1007.3	S	8	5	27.1	23.3
32	Gibraltar	1012.0	W	19	0	20.7	17.1	1008.5	SW	18	7	20.5	16.6

Daily Weather Summary for Friday 02 October 2020

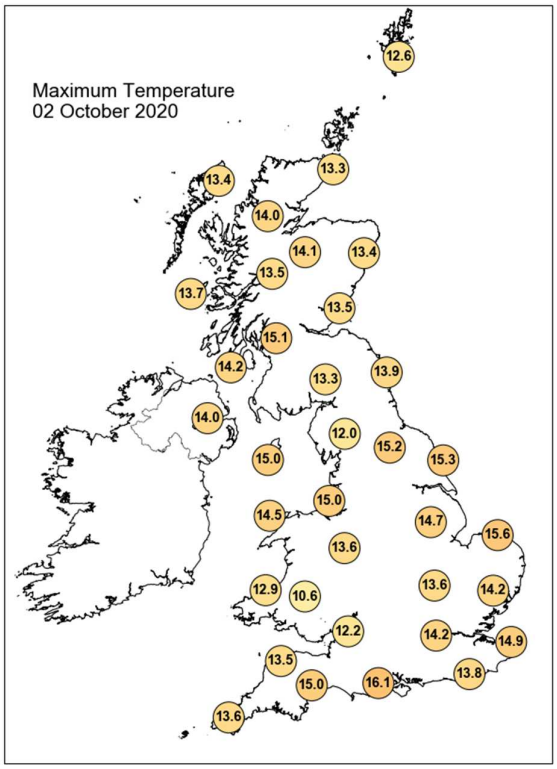

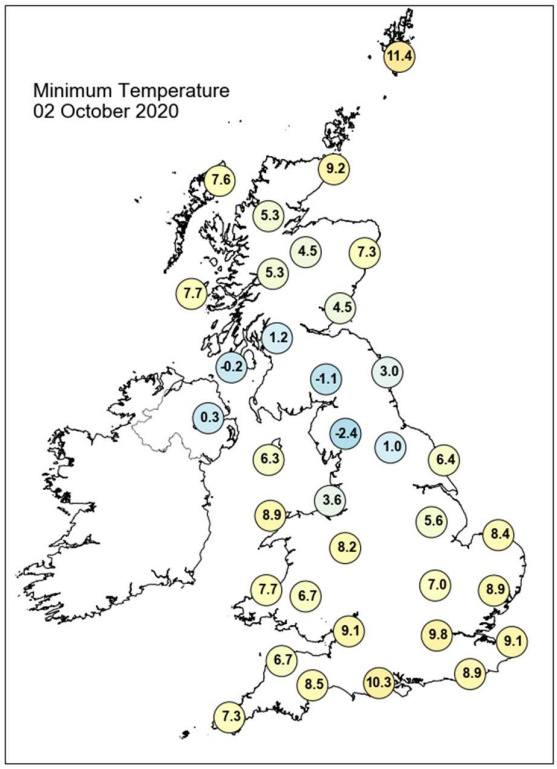

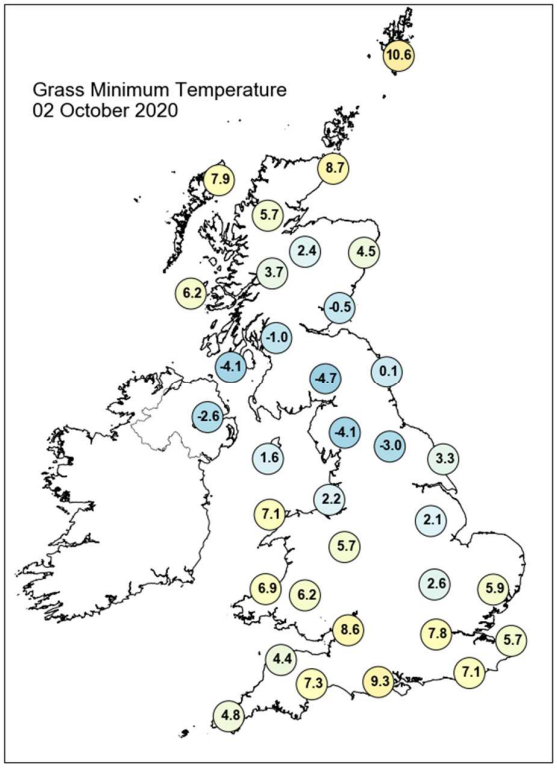

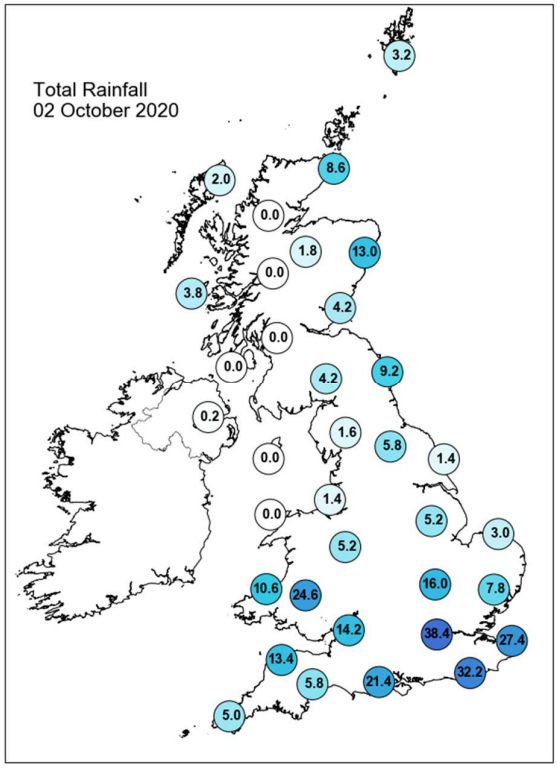

Daily Weather Summary for Friday 02 October 2020

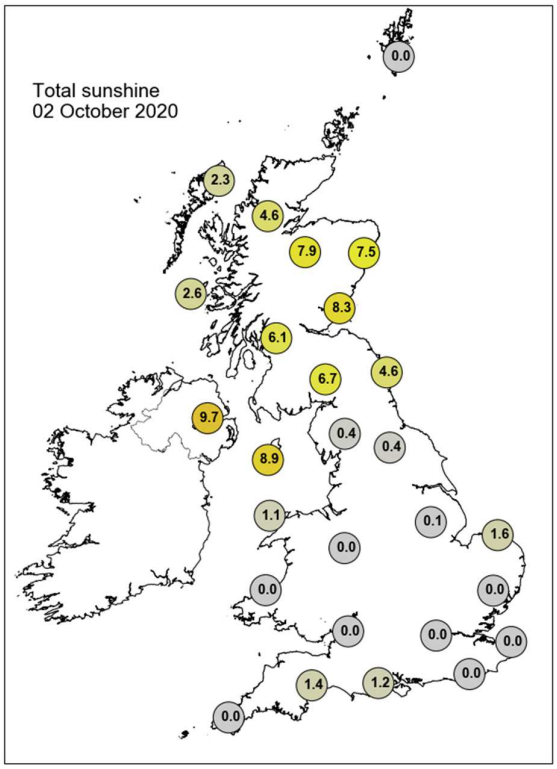

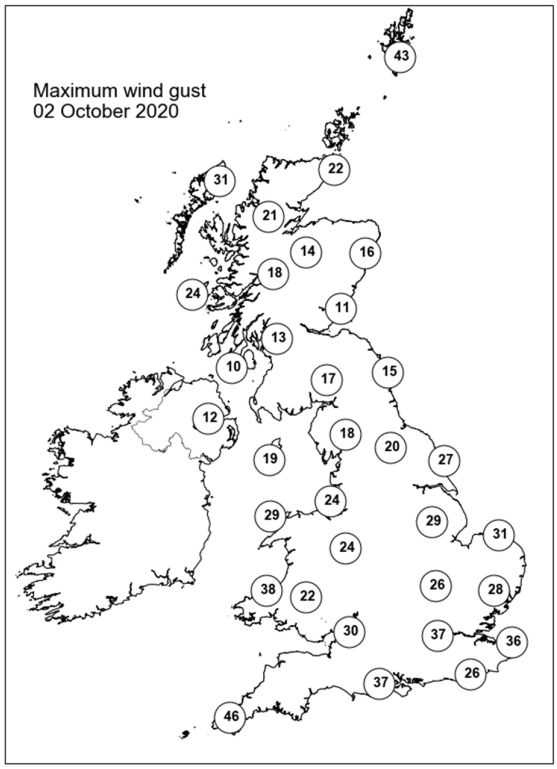

None of the selected stations observed a day of sleet or snow falling or non-zero snow depth at 0900 UTC.

Daily Weather Summary for Saturday 03 October 2020

This day's summary created 10/10/2020 03:00

Summary of the UK Weather for Saturday 03 October 2020

Overnight there was a frontal band of low cloud and rain covering the majority of southern England to the Wash with the exception of far western Cornwall. This slowly pivoted spreading rain across central Wales and northeast England through the early hours. The rain band split leaving East Anglia and some central areas largely dry for a time before dawn. Rain also fringed the coasts of Scotland moving south down the east coast. Northwest England and Northern Ireland saw clear skies for a time with isolated areas of fog. The rain spread to northwestern areas by dawn. The most persistent rain was along southern coastal counties. A low-pressure system continued to bring wet and windy conditions to much of the UK. Persistent rain and cloud across England, Wales and Scotland, with little in the way of dry spells through the morning. The rain slowly progressed westwards through the afternoon, leaving cloudy but dry conditions behind in East Anglia and the southeast. The far southwest and much of Northern Ireland remained largely dry but cloudy through the day, with occasional showers.

Daily Extremes

Highest Maximum	**16.6°C** Wiggonholt (West Sussex, 28mAMSL)
Lowest Maximum	**9.6°C** Okehampton, East Okement Farm (Devon, 408mAMSL)
Highest Minimum	**13.9°C** Weybourne (Norfolk, 21mAMSL) also Cromer (Norfolk, 37mAMSL)
Lowest Minimum	**0.9°C** Machrihanish (Argyll (in Strathclyde Region), 10mAMSL)
Lowest Grass Minimum	**-3.0°C** Machrihanish (Argyll (in Strathclyde Region), 10mAMSL)
Most Rainfall	**112.4mm** Durris (Kincardineshire, 107mAMSL)
Most Sunshine	**4.3hr** Thomastown (Fermanagh, 72mAMSL)
Highest Gust	**53Kt 61mph** Berry Head (Devon, 58mAMSL)
Highest Gust (mountain)	**40Kt 46mph** Bealach Na Ba No 2 (Ross & Cromarty, 773mAMSL)
Greatest Snow Depth at 0900 UTC	No non-zero values

mAMSL refers to station elevation in metres above mean sea level

Daily Weather Summary for Saturday 03 October 2020

North Atlantic and Europe analysis charts and satellite images at 0000 UTC

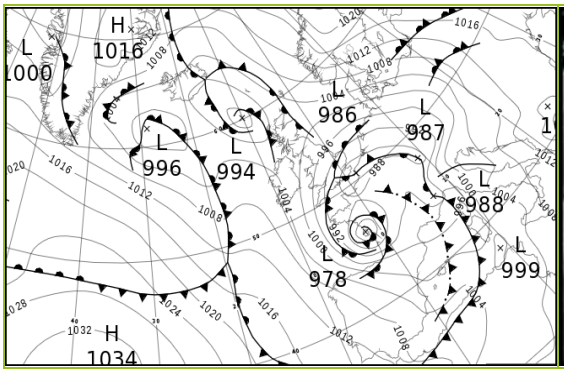

North Atlantic and Europe analysis charts and satellite images at 1200 UTC

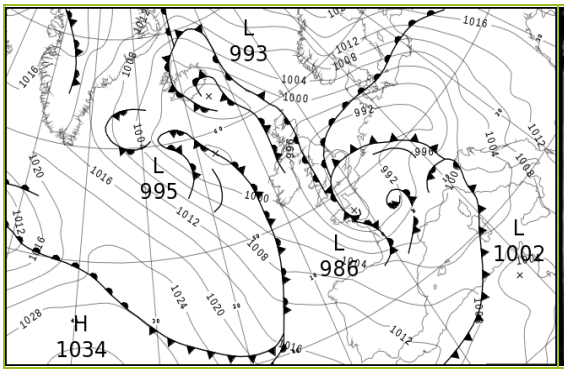



All satellite imagery copyright Met Office and EUMETSAT (European Organisation for the Exploitation of Meteorological Satellites). These show infra-red images from the geostationary MSG satellite. The rainfall rates are derived from both rain-radar and satellite data.

Daily Weather Summary for Saturday 03 October 2020

UK satellite and rain-radar precipitation rates at (L) 0000 and (R) 1200 UTC



UK wind speed and direction at (L) 0000 and (R) 1200 UTC

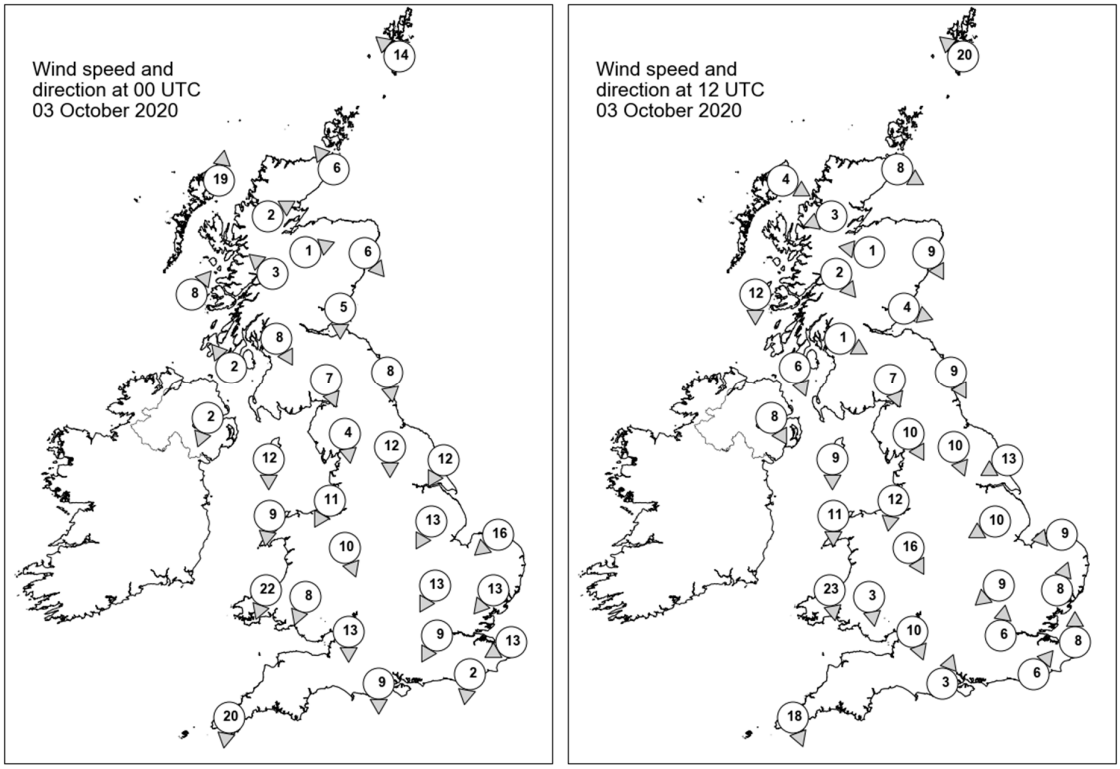

Daily Weather Summary for Saturday 03 October 2020

Selected UK readings at (L) 0000 and (R) 1200 UTC

STATIONS		0000 UTC						1200 UTC					
NO	SITE	PRESS	WDIR	WSPD	CLOUD	TEMP	TDEW	PRESS	WDIR	WSPD	CLOUD	TEMP	TDEW
1	Lerwick	1004.8	SE	14	8	11.9	11.7	1000.9	SE	20	8	12.3	11.1
2	Wick	1002.3	SE	6	8	11.4	9.2	997.2	WNW	8	8	10.4	10.2
3	Stornoway	1000.0	S	19	8	11.7	8.8	997.7	WNW	4	8	10.3	9.2
4	Loch Glascarnoch	1003.1	WSW	2	7	3.4	2.4	997.9	ENE	3	8	8.0	6.2
5	Aviemore	1003.2	WSW	1	7	5.0	4.6	997.6	E	1	8	6.7	6.4
6	Dyce	1001.8	NW	6	7	9.7	8.9	996.1	NNW	9	7	8.9	8.1
7	Tulloch Bridge	1003.8	SE	3	8	5.1	5.0	997.8	NW	2	8	7.6	6.8
8	Tiree	1001.5	SW	8	7	9.7	8.9	997.2	N	12	7	11.2	8.0
9	Leuchars	1001.6	N	5	8	10.2	9.0	995.0	WNW	4	8	9.7	9.3
10	Bishopton	1001.9	NNW	8	7	8.1	7.2	995.7	WNW	1	8	8.5	8.3
11	Machrihanish	1002.2	SE	2	1	3.8	2.9	995.8	NNW	6	8	10.4	8.9
12	Boulmer	999.8	N	8	8	11.9	11.1	992.6	NNW	9	8	11.3	10.9
13	Eskdalemuir	1000.6	NNW	7	8	10.0	8.5	993.8	NNW	7	8	9.3	8.6
14	Aldergrove	1002.6	NNE	2	1	5.0	4.6	996.3	NNW	8	7	9.5	9.2
15	Shap	999.7	N	4	8	9.1	8.5	992.3	NNW	10	8	9.4	9.0
16	Leeming	998.0	N	12	8	12.2	11.8	990.2	NNW	10	8	12.5	12.3
17	Ronaldsway	999.7	N	12	1	11.0	7.5	993.9	N	9	8	10.7	8.8
18	Bridlington	995.6	NNE	12	7	13.6	12.8	988.8	ENE	13	8	13.8	13.4
19	Crosby	997.5	NNE	11	7	11.3	9.2	991.6	N	12	8	12.0	11.4
20	Valley	998.8	N	9	0	11.7	9.5	993.7	N	11	8	11.5	10.3
21	Waddington	994.0	NNE	13	8	13.3	12.2	987.5	ENE	10	8	13.9	13.4
22	Shawbury	995.8	NNW	10	8	11.2	9.6	989.4	NNW	16	8	11.5	10.9
23	Weybourne	991.9	NE	16	8	14.3	13.6	986.9	E	9	8	14.4	14.2
24	Bedford	991.1	NNE	13	8	13.2	13.0	986.3	NE	9	8	13.9	13.8
25	Aberporth	996.5	NNE	22	7	12.5	10.0	992.2	N	23	8	11.1	10.1
26	Sennybridge	995.0	NNE	8	8	10.0	8.9	991.1	N	3	7	9.7	8.9
27	Wattisham	989.3	NE	13	7	13.8	13.2	987.7	SSW	8	8	12.6	12.0
28	Almondsbury	991.9	N	13	8	11.9	10.9	988.0	NNW	10	8	11.9	11.3
29	Heathrow	988.7	NNE	9	8	13.8	12.9	987.4	S	6	8	14.2	12.3
30	Manston	986.8	ENE	13	8	14.5	14.2	988.2	S	8	8	13.8	11.9
31	Chivenor	993.6	-	-	8	12.7	9.7	991.4	-	-	8	12.8	10.7
32	Exeter	991.3	-	-	7	12.2	10.8	989.1	-	-	8	12.2	11.0
33	Herstmonceux	986.6	N	2	8	12.8	12.8	987.9	SW	6	7	14.8	10.4
34	Hurn	988.4	N	9	8	12.8	12.2	987.4	SSW	3	8	13.2	12.0
35	Camborne	994.5	N	20	8	13.3	9.7	994.2	NNW	18	7	11.9	8.3

Daily Weather Summary for Saturday 03 October 2020

Selected European readings at (L) 0000 and (R) 1200 UTC

STATIONS		0000 UTC						1200 UTC					
NO	SITE	PRESS	WDIR	WSPD	CLOUD	TEMP	TDEW	PRESS	WDIR	WSPD	CLOUD	TEMP	TDEW
1	Murmansk	1035.0	SSW	4	8	6.6	2.6	1033.7	SSW	10	7	8.8	4.6
2	Helsinki	1023.6	ENE	8	0	9.7	8.4	1021.4	ESE	12	0	14.9	8.8
3	Stockholm	1016.8	ENE	4	-	12.6	11.0	1014.7	E	10	-	14.3	11.4
4	Oslo	-	-	-	-	-	-	-	-	-	-	-	-
5	Reykjavik	-	-	-	3	-	-	997.4	ENE	2	6	4.8	-0.4
6	Moscow	1030.2	-	0	8	7.4	6.6	1029.9	SE	2	8	18.6	6.1
7	Kiev	1018.0	SE	2	8	13.6	12.7	1018.9	SE	4	3	19.8	13.3
8	Warsaw	1008.4	ESE	10	5	12.6	12.0	1003.8	SE	14	4	21.6	13.5
9	Berlin	998.4	E	14	-	13.2	11.7	993.1	E	12	-	20.8	14.1
10	De Bilt	989.7	ENE	10	8	14.7	12.1	989.5	SSW	8	8	13.4	11.7
11	Dublin	1001.8	NW	10	1	7.4	6.3	996.4	NNW	17	7	10.0	8.4
12	Cork	1003.7	NNW	16	3	7.8	6.2	998.6	NW	16	7	11.5	3.5
13	Sofia	1016.0	-	0	3	10.6	8.8	1013.5	-	0	5	23.1	11.0
14	Belgrade	1008.6	SSE	8	3	19.3	13.0	1007.3	SE	10	6	27.9	13.6
15	Budapest	1007.1	E	2	-	13.6	11.3	1004.7	SSE	10	-	26.4	13.5
16	Prague	995.8	ENE	4	-	13.5	10.6	991.9	SE	10	7	23.0	11.4
17	Munich	989.8	SE	8	8	16.6	7.6	996.2	W	16	8	12.0	5.4
18	Strasbourg	989.0	S	2	-	11.4	10.5	995.0	S	9	6	12.3	8.8
19	Paris	988.5	S	4	7	11.3	10.7	-	-	-	-	-	-
20	Jersey	988.3	N	8	8	13.1	10.5	987.6	SE	8	8	12.7	9.3
21	Milan	994.1	ESE	22	8	18.6	15.2	998.6	ESE	6	2	19.8	8.6
22	Marseille	994.9	W	7	8	12.2	10.3	1000.5	SSE	11	-	18.9	10.5
23	Bordeaux	986.2	S	6	8	12.2	11.6	995.6	W	17	8	13.7	12.4
24	Rome	1002.4	SE	17	-	21.5	14.7	1004.2	W	9	6	20.5	13.8
25	Ajaccio	997.5	S	13	8	23.7	16.0	1003.4	SSW	5	-	21.3	11.0
26	Barcelona	998.0	WSW	2	1	12.4	3.6	1002.5	WNW	21	2	20.0	4.5
27	Majorca	1000.4	NE	4	4	12.7	11.3	1004.6	WNW	9	4	21.6	7.7
28	Madrid	1004.6	W	13	2	10.2	2.2	1008.1	W	12	3	15.5	2.6
29	Lisbon	-	-	-	-	14.4	10.3	-	-	-	-	20.2	9.6
30	Athens	-	-	-	-	-	-	1016.3	N	4	0	28.6	17.7
31	Malta	1007.5	SE	11	5	24.0	23.2	1006.8	S	16	5	29.4	23.2
32	Gibraltar	1009.7	W	18	6	17.6	10.4	1013.5	W	15	1	19.7	8.5

Daily Weather Summary for Saturday 03 October 2020

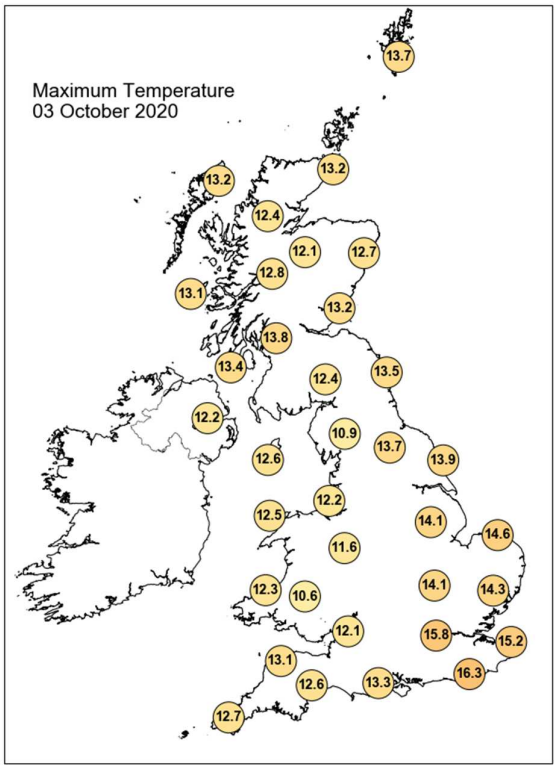

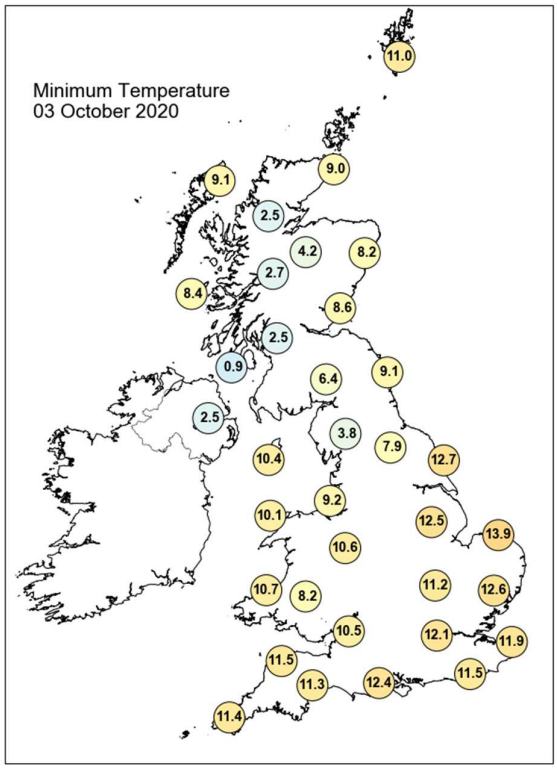

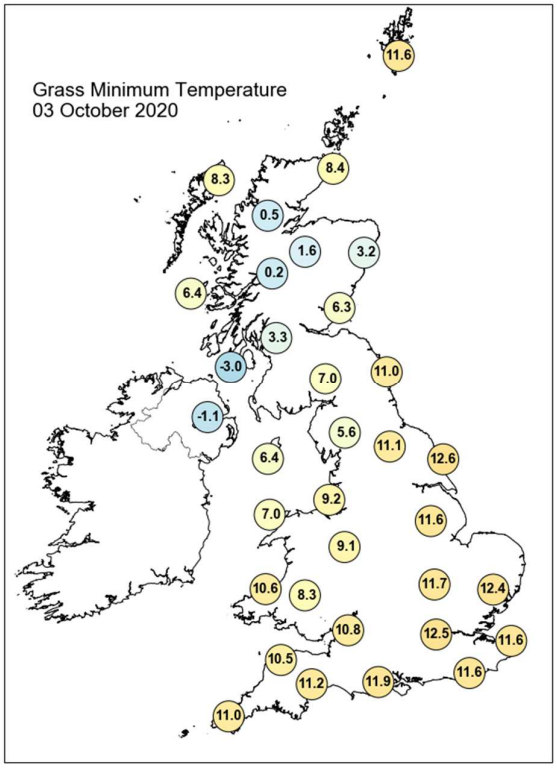

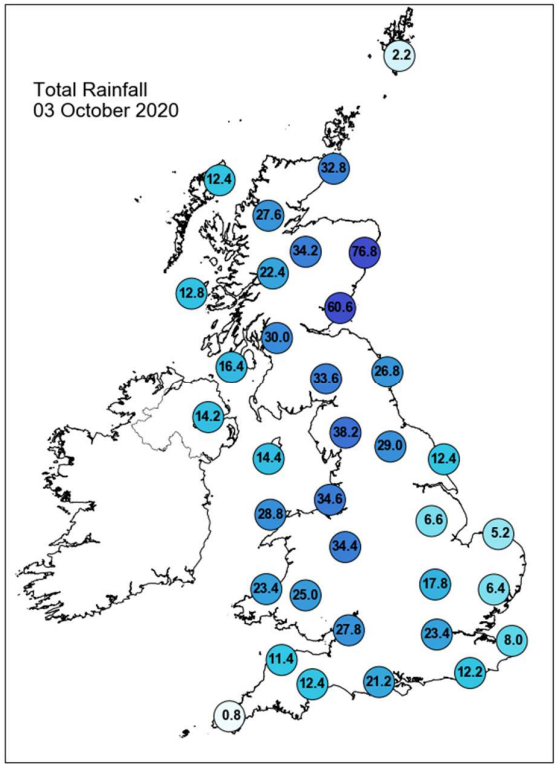

Daily Weather Summary for Saturday 03 October 2020

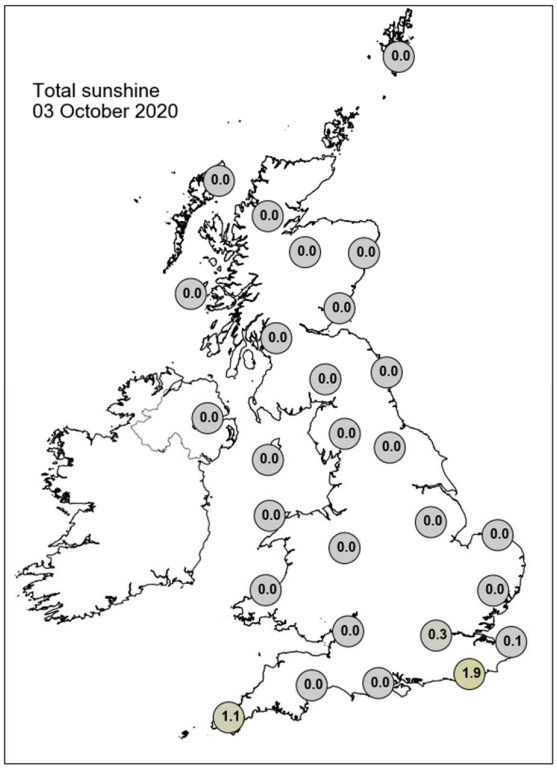

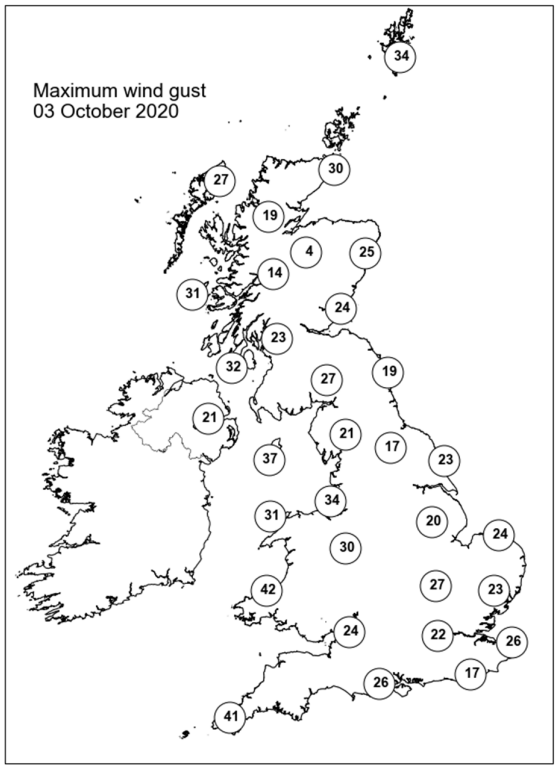

None of the selected stations observed a day of sleet or snow falling or non-zero snow depth at 0900 UTC.

Daily Weather Summary for Sunday 04 October 2020

This day's summary created 13/10/2020 09:38

Summary of the UK Weather for Sunday 04 October 2020

A frontal band of rain and cloud covered much of the UK overnight. The southwest of England remained largely clear with some showers. Through the night the system pivoted, moving the rain westwards. Through the early hours the rain cleared many eastern areas of England bringing clearer skies and some subsequent scattered showers. However, the far southeast remained covered by rain until dawn. Towards dawn the rain began to clear some central and northwestern areas of England as well as southern areas of Scotland. Elsewhere remained wet throughout. Throughout the day the band of rain continued to cover most of northern and central Scotland, Northern Ireland, Wales and southern England. Elsewhere, there was patchy cloud and scattered showers. The rain became increasingly patchy across Scotland and the band across England and Wales moved south leaving some dry spells in central areas. It was windy in the south, particularly near the coast.

Daily Extremes

Highest Maximum	**18.0°C** Auchincruive (Ayrshire, 48mAMSL)
Lowest Maximum	**10.1°C** Wych Cross (East Sussex, 200mAMSL)
Highest Minimum	**12.0°C** Bridlington Mrsc (Humberside, 15mAMSL)
Lowest Minimum	**5.3°C** Cromdale (Moray (in Highland Region), 193mAMSL)
Lowest Grass Minimum	**2.3°C** Forrest Lodge, Burnhead (Kirkcudbrightshire, 150mAMSL)
Most Rainfall	**48.8mm** Cardinham, Bodmin (Cornwall, 200mAMSL)
Most Sunshine	**7.0hr** Hazelrigg (Lancashire, 95mAMSL)
Highest Gust	**64Kt 74mph** Capel Curig No 3 (Gwynedd, 216mAMSL)
Highest Gust (mountain)	**55Kt 63mph** Cairnwell (Aberdeenshire, 928mAMSL)
Greatest Snow Depth at 0900 UTC	No non-zero values

mAMSL refers to station elevation in metres above mean sea level

Daily Weather Summary for Sunday 04 October 2020

North Atlantic and Europe analysis charts and satellite images at 0000 UTC

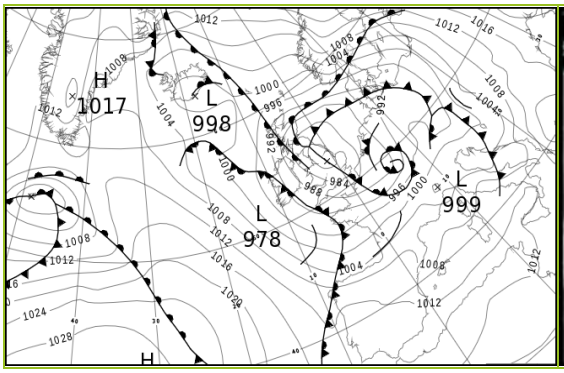



North Atlantic and Europe analysis charts and satellite images at 1200 UTC

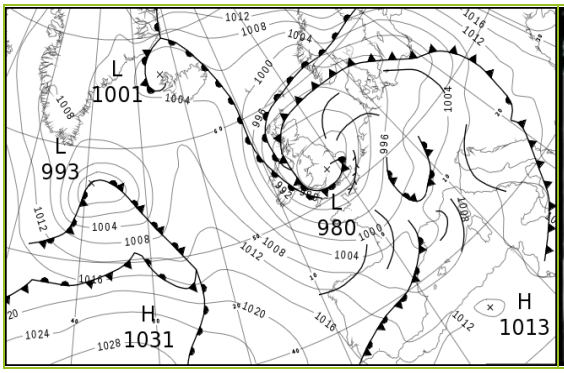



All satellite imagery copyright Met Office and EUMETSAT (European Organisation for the Exploitation of Meteorological Satellites). These show infra-red images from the geostationary MSG satellite. The rainfall rates are derived from both rain-radar and satellite data.

Daily Weather Summary for Sunday 04 October 2020

UK satellite and rain-radar precipitation rates at (L) 0000 and (R) 1200 UTC



UK wind speed and direction at (L) 0000 and (R) 1200 UTC

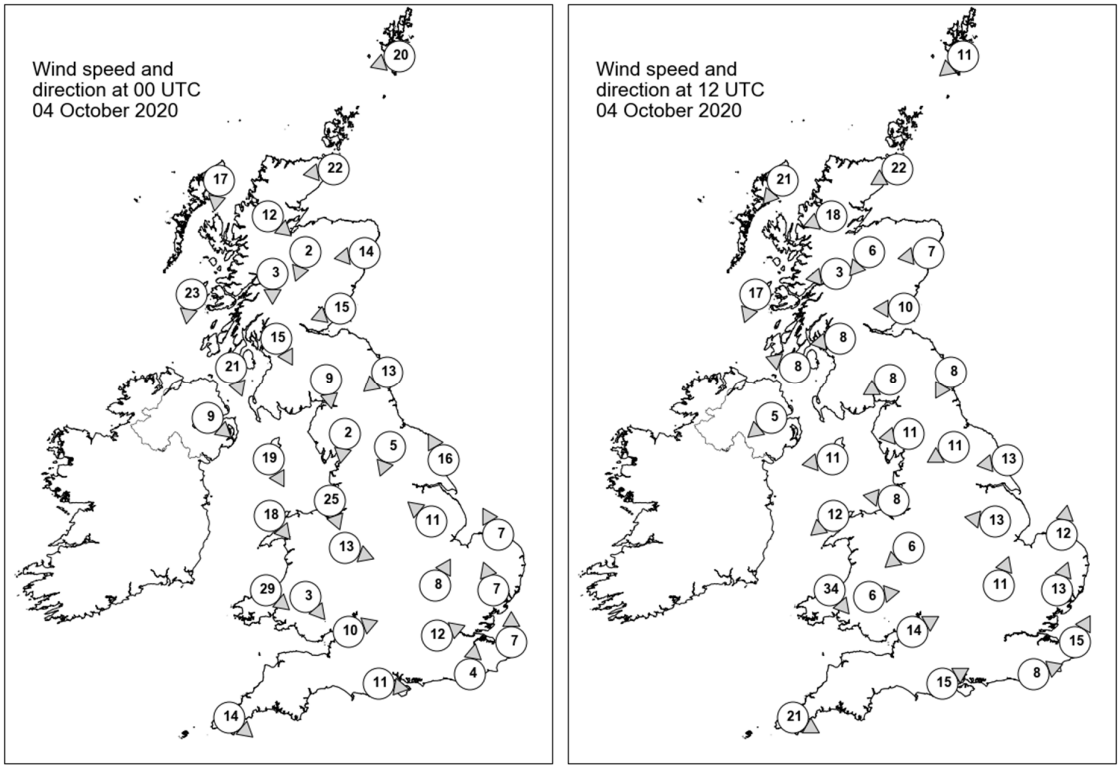

Daily Weather Summary for Sunday 04 October 2020

Selected UK readings at (L) 0000 and (R) 1200 UTC

STATIONS		0000 UTC						1200 UTC					
NO	SITE	PRESS	WDIR	WSPD	CLOUD	TEMP	TDEW	PRESS	WDIR	WSPD	CLOUD	TEMP	TDEW
1	Lerwick	997.8	ENE	20	8	13.0	9.0	994.7	NE	11	8	11.9	10.6
2	Wick	991.7	E	22	8	12.5	12.1	990.7	ENE	22	8	12.2	11.8
3	Stornoway	992.3	N	17	8	10.6	10.1	991.5	NE	21	8	12.9	11.8
4	Loch Glascarnoch	990.8	NW	12	7	7.5	7.1	989.1	ENE	18	8	12.2	10.7
5	Aviemore	988.7	NNE	2	8	6.9	6.7	987.6	NE	6	7	13.2	11.2
6	Dyce	987.4	E	14	8	12.7	12.3	987.9	E	7	8	13.0	12.1
7	Tulloch Bridge	989.1	N	3	8	7.7	7.4	987.8	E	3	8	13.0	11.3
8	Tiree	989.9	N	23	8	10.6	9.4	986.9	NNE	17	8	13.0	12.3
9	Leuchars	984.3	ENE	15	8	13.0	12.9	986.7	E	10	8	13.8	13.0
10	Bishopton	983.9	NNW	15	8	10.0	9.4	985.8	E	8	6	15.1	12.0
11	Machrihanish	985.3	NNW	21	8	10.0	8.8	984.8	ESE	8	8	12.8	12.2
12	Boulmer	980.8	NE	13	7	12.9	12.2	985.3	NNE	8	7	13.2	11.4
13	Eskdalemuir	981.5	N	9	8	10.2	9.6	985.3	ENE	8	2	14.0	9.3
14	Aldergrove	986.7	NW	9	8	9.8	8.8	984.5	NE	5	8	12.6	11.7
15	Shap	980.4	N	2	8	8.4	8.0	983.6	E	11	2	13.8	9.3
16	Leeming	979.2	NNE	5	8	12.5	12.3	982.9	ENE	11	4	14.7	9.3
17	Ronaldsway	983.1	NNW	19	8	10.5	8.5	983.6	E	11	5	13.4	9.1
18	Bridlington	979.8	SSE	16	8	12.5	12.2	982.0	E	13	8	13.6	10.7
19	Crosby	980.8	NNW	25	8	10.9	10.4	982.0	E	8	7	15.0	10.0
20	Valley	984.5	NW	18	8	10.6	8.6	982.6	NE	12	7	13.0	9.0
21	Waddington	978.9	SE	11	8	11.1	10.2	980.8	E	13	7	12.5	8.5
22	Shawbury	980.9	WNW	13	8	9.6	8.2	981.0	NE	6	8	11.3	8.1
23	Weybourne	981.3	SSE	7	8	11.1	10.2	981.7	S	12	8	11.3	9.7
24	Bedford	979.5	SSW	8	8	9.7	9.5	980.2	SSW	11	8	9.8	9.5
25	Aberporth	985.8	NW	29	8	10.3	6.6	980.7	NW	34	8	11.7	11.6
26	Sennybridge	984.5	NW	3	8	8.2	7.0	980.4	W	6	7	9.8	9.7
27	Wattisham	981.3	SSE	7	8	11.2	9.1	982.8	SSW	13	8	9.5	8.4
28	Almondsbury	983.9	WSW	10	8	9.3	8.2	980.7	WSW	14	8	10.2	9.5
29	Heathrow	981.9	WSW	12	8	9.5	8.8	982.4	-	-	8	10.2	8.8
30	Manston	982.1	S	7	8	11.9	8.9	985.4	SSW	15	7	11.9	8.2
31	Chivenor	987.2	-	-	7	11.7	7.1	984.7	-	-	8	10.7	9.9
32	Exeter	986.8	-	-	8	10.4	7.6	985.0	-	-	8	11.2	9.8
33	Herstmonceux	980.8	S	4	8	10.9	10.3	985.4	WSW	8	8	10.7	9.6
34	Hurn	984.8	W	11	8	9.9	8.8	984.2	WSW	15	7	10.7	9.5
35	Camborne	990.7	NW	14	6	11.5	6.1	990.2	WNW	21	8	12.3	7.5

Daily Weather Summary for Sunday 04 October 2020

Selected European readings at (L) 0000 and (R) 1200 UTC

STATIONS		0000 UTC						1200 UTC					
NO	SITE	PRESS	WDIR	WSPD	CLOUD	TEMP	TDEW	PRESS	WDIR	WSPD	CLOUD	TEMP	TDEW
1	Murmansk	1030.8	SSW	14	7	8.0	4.6	1028.7	SSW	6	1	11.5	5.1
2	Helsinki	1019.2	E	12	7	13.0	10.6	1015.4	E	17	6	13.0	9.8
3	Stockholm	1009.4	E	12	-	14.6	12.5	1004.1	E	10	-	13.9	13.5
4	Oslo	-	-	-	-	-	-	-	-	-	-	-	-
5	Reykjavik	-	-	-	8	-	-	-	-	-	7	-	-
6	Moscow	1031.0	-	0	8	6.2	5.7	1029.7	SE	2	3	19.2	1.3
7	Kiev	1019.4	SE	2	8	13.4	12.9	1019.9	SSE	6	7	21.1	14.5
8	Warsaw	1002.4	ESE	10	6	17.4	13.7	1000.1	S	10	5	23.5	13.4
9	Berlin	994.7	SSW	8	-	15.2	10.8	997.9	WSW	12	-	18.8	7.2
10	De Bilt	985.9	SE	6	8	10.8	9.6	990.6	S	14	8	13.2	8.5
11	Dublin	988.1	WNW	17	6	7.8	4.4	984.4	NW	17	8	10.3	9.7
12	Cork	992.3	WNW	10	2	7.4	5.6	991.8	NW	25	7	11.1	3.7
13	Sofia	1015.9	S	2	2	14.4	10.9	1011.4	E	8	5	26.6	13.8
14	Belgrade	1004.6	SE	14	8	24.0	14.0	1009.9	NNE	4	0	25.3	16.0
15	Budapest	1001.9	N	2	-	19.3	12.6	1009.5	SSW	8	-	21.3	9.9
16	Prague	995.2	NNW	6	-	12.8	10.3	1001.7	SW	6	1	18.3	5.7
17	Munich	996.6	N	2	1	5.3	4.5	1001.7	WNW	8	0	16.7	4.0
18	Strasbourg	992.4	S	11	8	11.8	8.1	999.7	SSW	12	-	17.7	6.5
19	Paris	988.3	SW	10	7	11.0	8.9	994.4	SSW	11	6	12.3	9.5
20	Jersey	989.2	WNW	25	7	12.3	6.4	990.8	W	22	7	12.7	7.8
21	Milan	1000.8	ESE	3	0	13.0	9.3	1005.0	S	5	5	20.4	9.6
22	Marseille	1006.5	WSW	17	8	15.4	10.4	1003.3	SSE	13	-	20.9	12.8
23	Bordeaux	1001.6	SW	8	-	12.2	10.4	1001.1	W	17	-	16.1	9.5
24	Rome	1009.6	WSW	14	-	17.3	12.1	1011.4	S	11	3	22.7	14.0
25	Ajaccio	1008.6	NE	7	-	13.8	12.2	1008.2	SSE	7	8	20.7	13.4
26	Barcelona	1007.4	N	7	1	13.9	6.5	1004.8	WSW	17	3	21.5	7.1
27	Majorca	1009.3	N	2	-	12.4	9.0	1007.6	WSW	22	4	21.4	8.5
28	Madrid	1011.0	WSW	10	0	11.9	3.3	1008.8	SW	15	6	16.4	6.2
29	Lisbon	-	-	-	-	15.8	13.1	-	-	-	-	21.3	9.5
30	Athens	1016.6	N	1	-	20.9	17.3	1016.5	S	6	5	29.0	19.1
31	Malta	1009.8	NNW	14	3	23.2	19.8	1011.9	ESE	8	7	27.1	22.6
32	Gibraltar	1014.4	W	7	0	17.0	12.1	1013.9	W	13	5	22.2	10.7

Daily Weather Summary for Sunday 04 October 2020

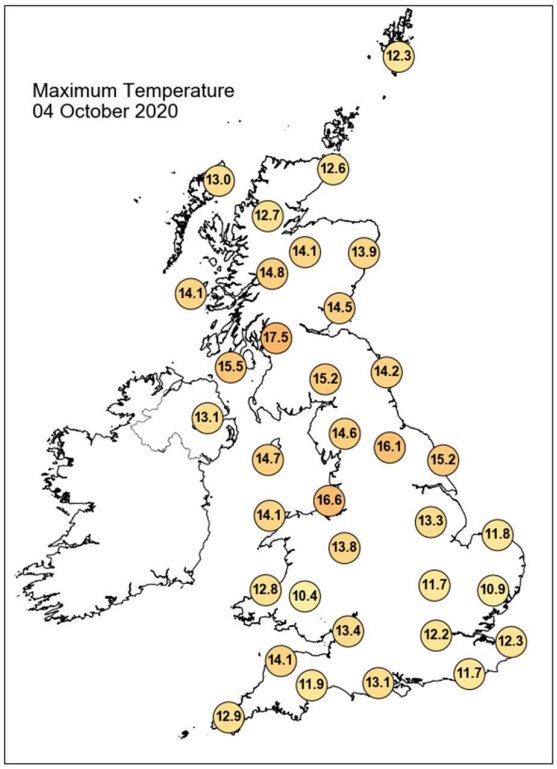

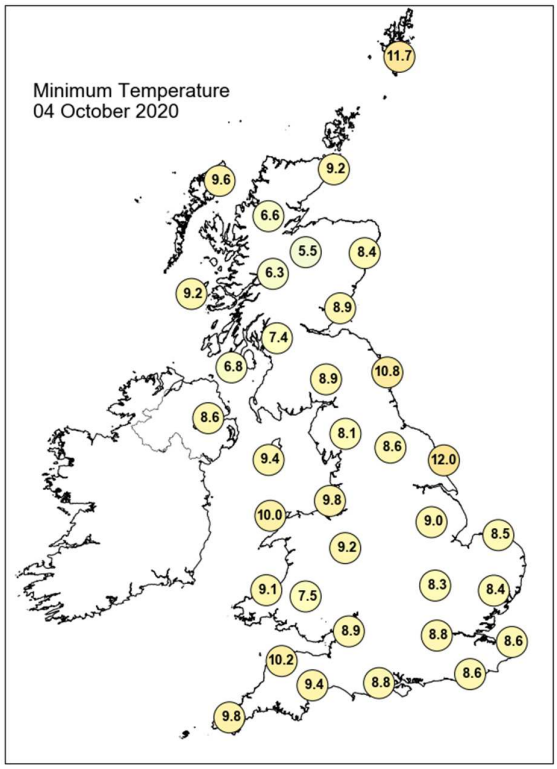

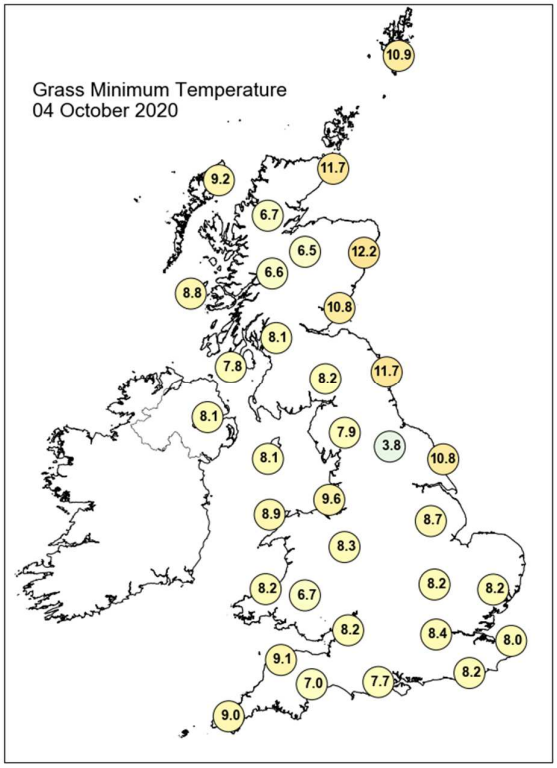

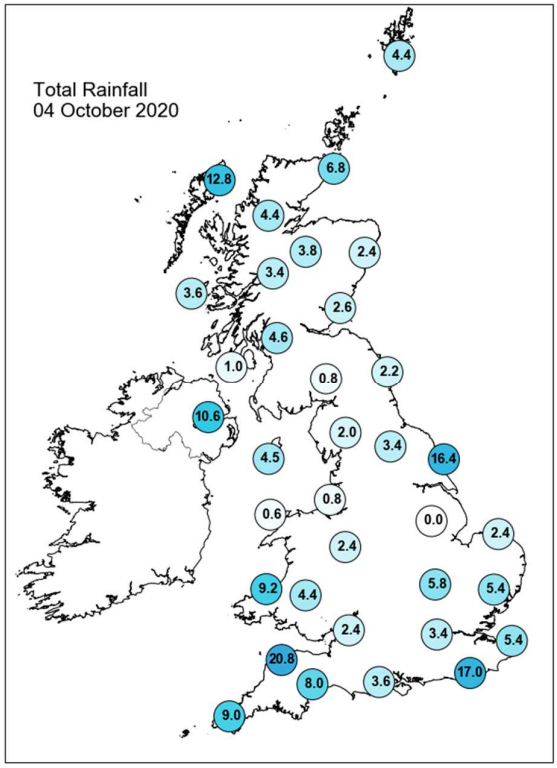

Daily Weather Summary for Sunday 04 October 2020

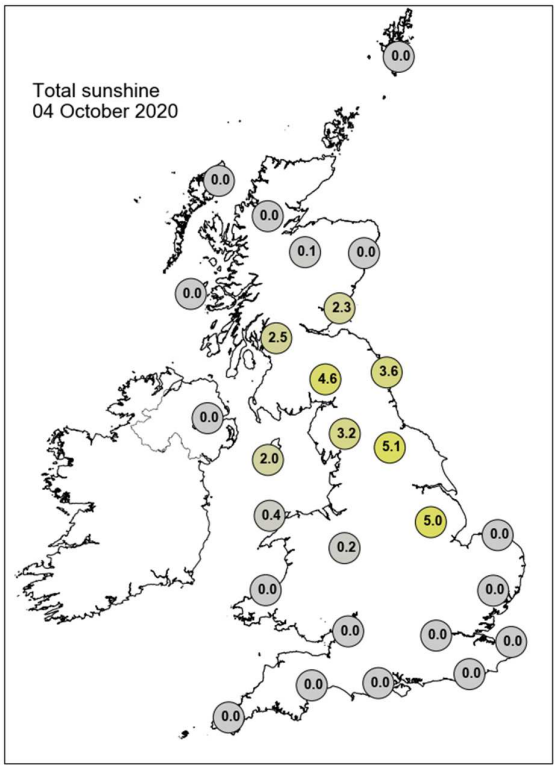

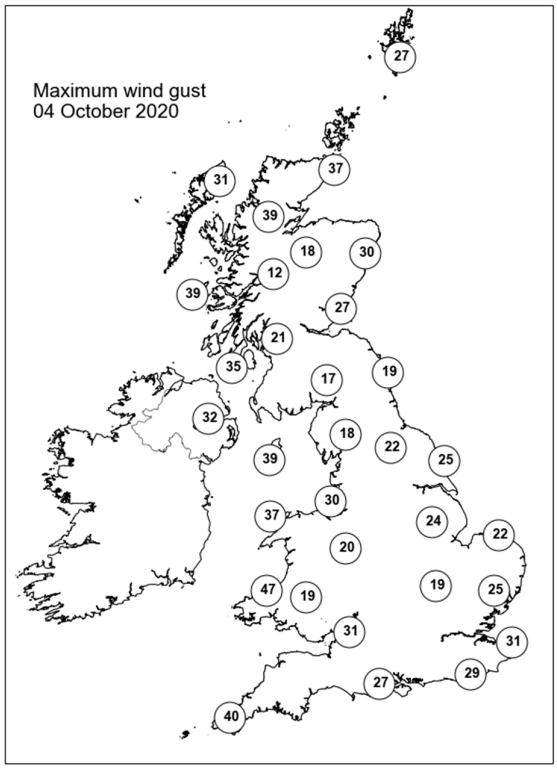

None of the selected stations observed a day of sleet or snow falling or non-zero snow depth at 0900 UTC.

Daily Weather Summary for Monday 05 October 2020

This day's summary created 13/10/2020 09:38

Summary of the UK Weather for Monday 05 October 2020

Low pressure system sat over much of the east of the UK. A band of rain and cloud covered northern Scotland and southwestern and southeastern areas of England and Wales, but it was largely clear and dry elsewhere. The occasional lightning strike was recorded in the southeast early in the night. The rain eased through the first half of night, leaving scattered showers across much of the UK (but lighter than of late). Many southern and western England remained dry but cloudy. It was misty in many places, and there was some fog along some windward coasts later in the night. It was fairly breezy through the period. The band of rain continued to cover Northern Ireland, Wales and southern England through the morning before moving northeastward during the afternoon, bringing rain to parts of central England. There was patchy cloud and showers in many areas of the UK through the day, especially in the east but there were also some bright spells. It was windy, particularly in the south.

Daily Extremes

Highest Maximum	**18.5°C** Heathrow (Greater London, 25mAMSL)
Lowest Maximum	**11.0°C** Okehampton, East Okement Farm (Devon, 408mAMSL)
Highest Minimum	**12.3°C** Tiree (Argyll (in Strathclyde Region), 9mAMSL)
Lowest Minimum	**4.0°C** Forrest Lodge, Burnhead (Kirkcudbrightshire, 150mAMSL)
Lowest Grass Minimum	**0.2°C** Threave (Kirkcudbrightshire, 73mAMSL)
Most Rainfall	**23.4mm** Preston, Moor Park (Lancashire, 33mAMSL)
Most Sunshine	**8.7hr** Fair Isle (Shetland, 57mAMSL)
Highest Gust	**43Kt 49mph** Wight: Needles Old Battery (Isle Of Wight, 80mAMSL)
Highest Gust (mountain)	**37Kt 43mph** Cairnwell (Aberdeenshire, 928mAMSL)
Greatest Snow Depth at 0900 UTC	No non-zero values

mAMSL refers to station elevation in metres above mean sea level

Daily Weather Summary for Monday 05 October 2020

North Atlantic and Europe analysis charts and satellite images at 0000 UTC

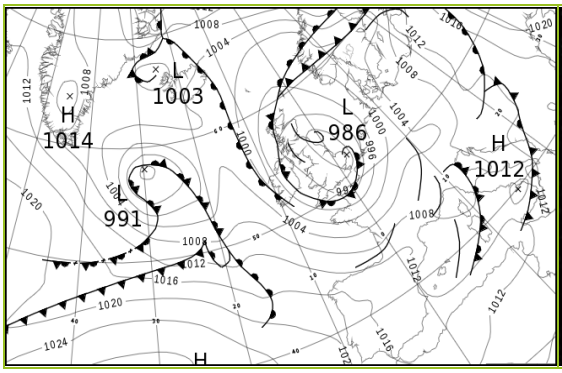



North Atlantic and Europe analysis charts and satellite images at 1200 UTC

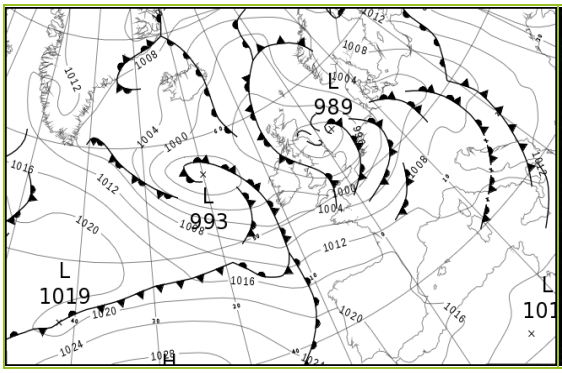



All satellite imagery copyright Met Office and EUMETSAT (European Organisation for the Exploitation of Meteorological Satellites). These show infra-red images from the geostationary MSG satellite. The rainfall rates are derived from both rain-radar and satellite data.

Daily Weather Summary for Monday 05 October 2020

UK satellite and rain-radar precipitation rates at (L) 0000 and (R) 1200 UTC

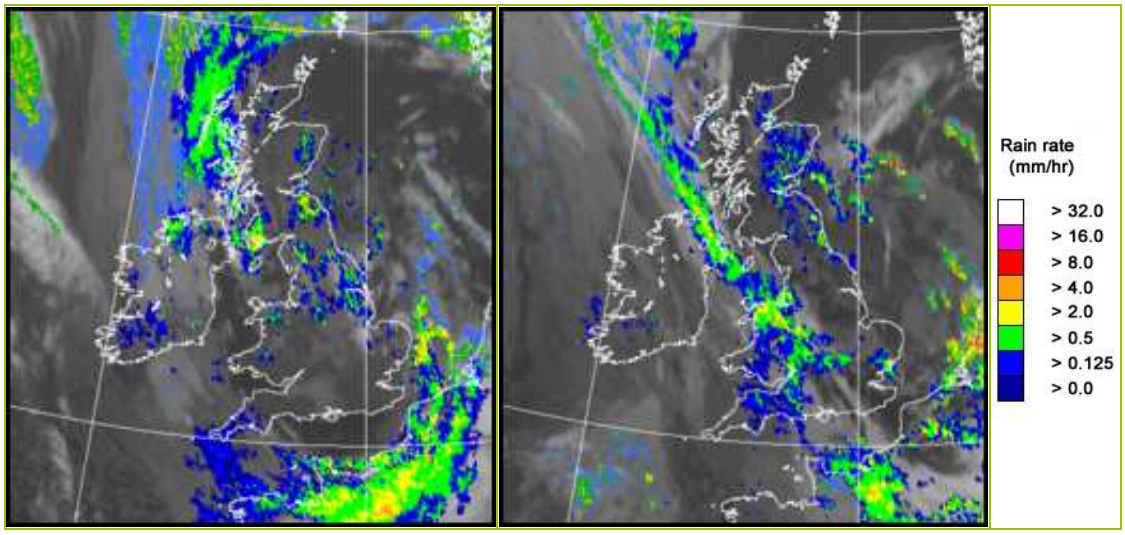

UK wind speed and direction at (L) 0000 and (R) 1200 UTC

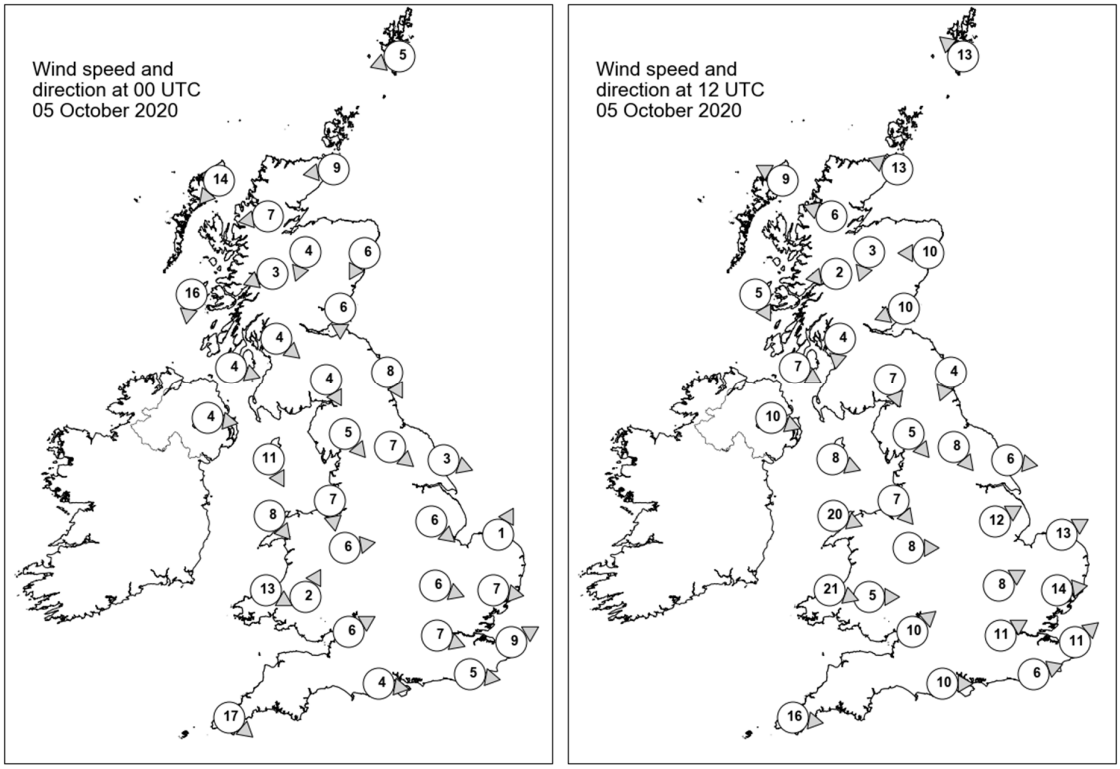

Daily Weather Summary for Monday 05 October 2020

Selected UK readings at (L) 0000 and (R) 1200 UTC

STATIONS		0000 UTC						1200 UTC					
NO	SITE	PRESS	WDIR	WSPD	CLOUD	TEMP	TDEW	PRESS	WDIR	WSPD	CLOUD	TEMP	TDEW
1	Lerwick	995.0	ENE	5	8	11.3	11.0	997.5	SE	13	1	12.8	11.4
2	Wick	992.9	E	9	9	11.1	11.0	994.5	ESE	13	0	13.5	11.6
3	Stornoway	993.5	NE	14	8	12.3	12.3	993.4	ESE	9	5	13.2	11.1
4	Loch Glascarnoch	992.8	E	7	8	11.2	10.0	993.8	ESE	6	6	11.9	8.1
5	Aviemore	992.0	NNE	4	8	10.2	9.4	992.8	NNE	3	8	12.1	9.8
6	Dyce	990.7	NNE	6	8	11.6	10.8	992.9	E	10	8	12.0	10.6
7	Tulloch Bridge	992.3	ENE	3	8	11.0	9.8	993.3	E	2	6	14.2	9.0
8	Tiree	992.1	N	16	7	12.8	11.8	993.2	NNW	5	8	13.2	12.2
9	Leuchars	989.9	N	6	8	11.6	10.4	991.4	ENE	10	8	12.7	11.9
10	Bishopton	990.6	NW	4	7	11.2	10.9	992.3	N	4	1	15.5	9.3
11	Machrihanish	990.7	WNW	4	7	12.1	12.0	992.9	WNW	7	5	14.1	10.4
12	Boulmer	987.3	NNW	8	8	11.7	10.6	990.3	NNE	4	7	13.6	10.6
13	Eskdalemuir	989.8	NNW	4	7	9.4	8.4	991.4	NNW	7	7	12.5	8.7
14	Aldergrove	992.6	W	4	7	10.5	10.5	994.4	WNW	10	8	12.0	11.5
15	Shap	989.2	NW	5	8	9.7	8.7	991.6	NW	5	8	12.3	8.2
16	Leeming	987.5	NW	7	8	11.3	10.0	990.6	NW	8	5	14.8	9.3
17	Ronaldsway	990.4	NNW	11	7	13.0	10.0	993.2	WNW	8	8	12.6	11.4
18	Bridlington	986.2	WNW	3	8	10.7	10.4	989.8	W	6	5	14.6	9.8
19	Crosby	989.4	N	7	8	12.8	11.7	993.0	NW	7	8	13.7	12.3
20	Valley	991.6	NW	8	7	13.0	11.4	995.0	WNW	20	8	13.3	11.4
21	Waddington	987.2	NW	6	8	10.8	10.2	991.8	WSW	12	3	15.4	10.6
22	Shawbury	989.9	W	6	0	8.9	7.6	993.2	W	8	7	14.1	12.6
23	Weybourne	986.1	SSW	1	8	10.2	10.0	992.2	WSW	13	8	14.7	11.0
24	Bedford	988.1	WNW	6	7	9.5	9.2	994.2	WSW	8	8	13.7	10.4
25	Aberporth	992.3	WNW	13	7	12.5	10.8	997.3	WNW	21	8	12.7	11.1
26	Sennybridge	992.1	SSW	2	6	6.9	6.9	996.4	W	5	8	11.5	11.2
27	Wattisham	986.2	W	7	8	10.1	9.9	994.2	W	14	8	12.6	10.8
28	Almondsbury	991.1	WSW	6	4	9.6	8.5	996.7	SW	10	7	13.3	11.8
29	Heathrow	989.0	WNW	7	0	9.5	8.7	995.8	WSW	11	3	17.6	10.2
30	Manston	987.7	WSW	9	8	10.6	10.2	996.1	SW	11	6	15.4	11.3
31	Chivenor	992.6	-	-	1	9.2	8.4	999.3	-	-	8	13.1	12.2
32	Exeter	992.4	-	-	3	7.2	6.9	999.0	-	-	8	13.7	12.3
33	Herstmonceux	988.9	W	5	8	9.9	9.5	996.9	WSW	6	5	15.7	10.4
34	Hurn	991.0	W	4	6	8.6	8.0	997.7	W	10	8	15.3	11.7
35	Camborne	994.9	NW	17	8	12.1	11.4	1003.1	W	16	8	12.9	9.5

Daily Weather Summary for Monday 05 October 2020

Selected European readings at (L) 0000 and (R) 1200 UTC

STATIONS		0000 UTC						1200 UTC					
NO	SITE	PRESS	WDIR	WSPD	CLOUD	TEMP	TDEW	PRESS	WDIR	WSPD	CLOUD	TEMP	TDEW
1	Murmansk	1026.5	SSW	10	7	3.6	3.0	1023.0	SSW	6	8	4.7	3.8
2	Helsinki	1010.9	ESE	10	7	13.0	11.6	1015.7	SSW	8	0	17.3	11.9
3	Stockholm	1000.0	ESE	10	-	15.1	14.6	1010.6	S	6	-	17.9	9.4
4	Oslo	-	-	-	-	-	-	-	-	-	-	-	-
5	Reykjavik	1005.1	ESE	3	7	3.7	0.9	1002.2	NNW	4	7	6.3	1.5
6	Moscow	1031.3	-	0	8	10.5	5.6	1029.0	SSE	4	6	19.2	2.2
7	Kiev	1022.2	SSE	2	7	15.1	12.7	1020.8	SSE	8	6	21.2	9.5
8	Warsaw	1011.3	ESE	6	0	12.2	9.8	1007.7	E	10	6	20.3	12.8
9	Berlin	1005.7	SE	4	-	9.3	6.5	1002.5	SSW	6	-	15.2	10.1
10	De Bilt	994.6	SSE	10	8	11.0	8.0	996.6	SSW	8	8	13.6	10.6
11	Dublin	993.4	WNW	6	8	8.3	8.2	996.1	W	17	7	12.9	10.9
12	Cork	997.6	WNW	17	7	10.6	9.1	1001.1	W	12	7	12.9	7.2
13	Sofia	1014.2	-	0	3	17.6	13.1	1010.9	SE	8	7	30.6	11.9
14	Belgrade	1010.5	ESE	2	0	17.6	15.3	1008.5	NE	4	5	26.2	16.5
15	Budapest	1011.0	NE	4	-	12.1	9.5	1008.4	SW	6	-	20.6	13.3
16	Prague	1005.0	NNE	2	-	9.2	6.7	1005.6	WSW	4	8	11.0	9.4
17	Munich	1002.7	W	4	8	10.6	7.7	1007.4	W	8	8	13.9	4.6
18	Strasbourg	1003.5	SSW	5	8	11.0	8.4	1005.8	S	12	8	14.1	7.6
19	Paris	997.5	SSW	12	7	10.9	9.2	1002.5	SW	11	8	13.0	11.6
20	Jersey	993.7	W	23	8	12.3	11.4	1001.9	W	25	8	13.9	12.5
21	Milan	1004.6	SE	7	-	14.0	13.1	1009.6	SSW	4	-	16.8	9.4
22	Marseille	1008.6	WNW	15	-	13.5	7.9	1013.2	W	11	-	18.6	9.1
23	Bordeaux	1007.5	SSW	7	-	10.8	9.9	1013.5	W	19	7	17.5	9.1
24	Rome	1009.7	S	8	4	20.6	15.5	1013.0	WSW	10	3	21.3	13.7
25	Ajaccio	1009.0	ENE	5	-	15.0	13.7	1013.2	NW	11	-	20.6	9.2
26	Barcelona	1010.4	ENE	4	0	14.9	5.9	1014.4	NNW	6	0	21.9	5.3
27	Majorca	1011.1	SSE	3	2	14.6	12.5	1015.2	NE	4	3	21.4	11.1
28	Madrid	1013.1	WSW	17	1	13.3	4.9	1017.8	N	2	8	16.9	3.0
29	Lisbon	-	-	-	-	15.3	12.4	-	-	-	-	20.1	13.6
30	Athens	1016.8	N	2	-	21.8	19.1	1016.1	SSW	3	6	28.4	21.6
31	Malta	1011.3	ESE	3	7	24.5	22.8	1011.5	NNE	7	5	27.1	23.5
32	Gibraltar	1015.4	W	11	0	18.9	15.1	1018.5	WSW	14	6	22.7	9.0

Daily Weather Summary for Monday 05 October 2020

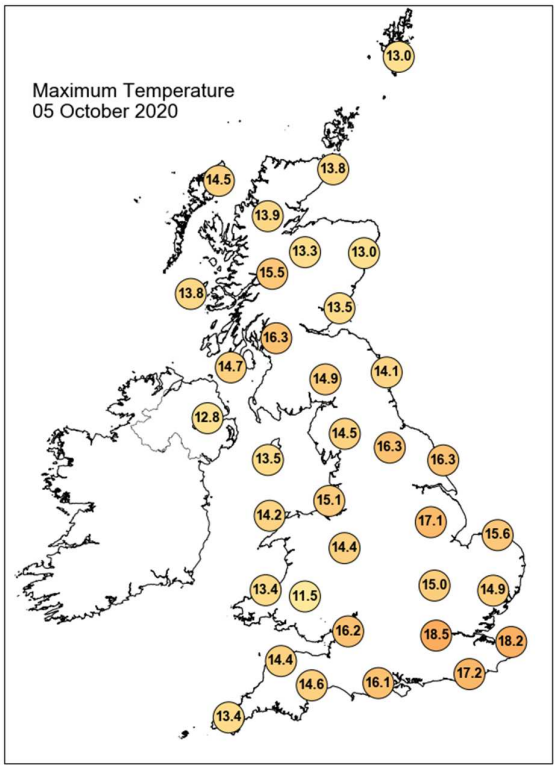

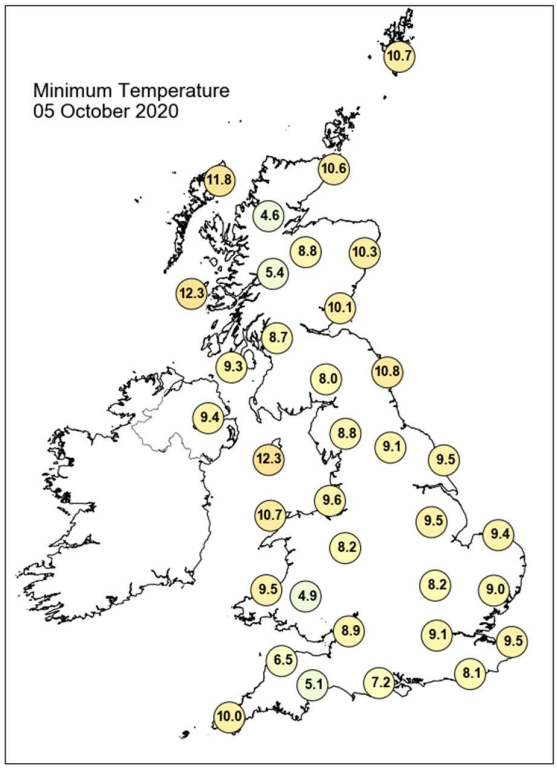

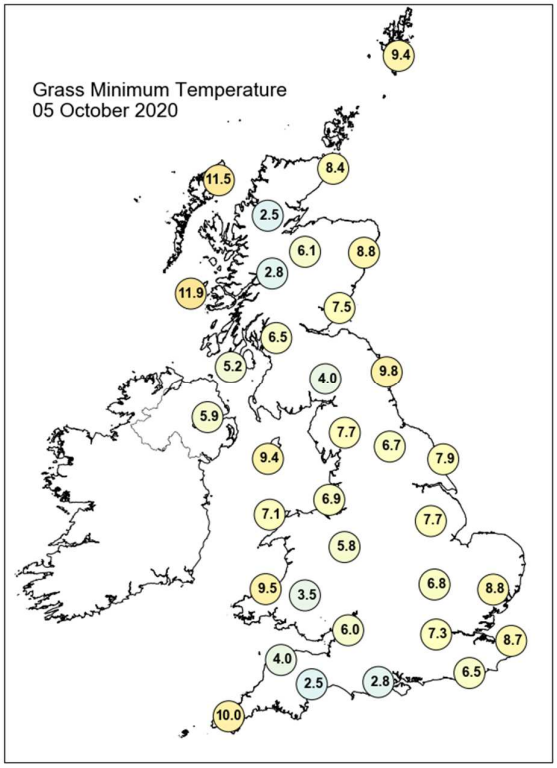

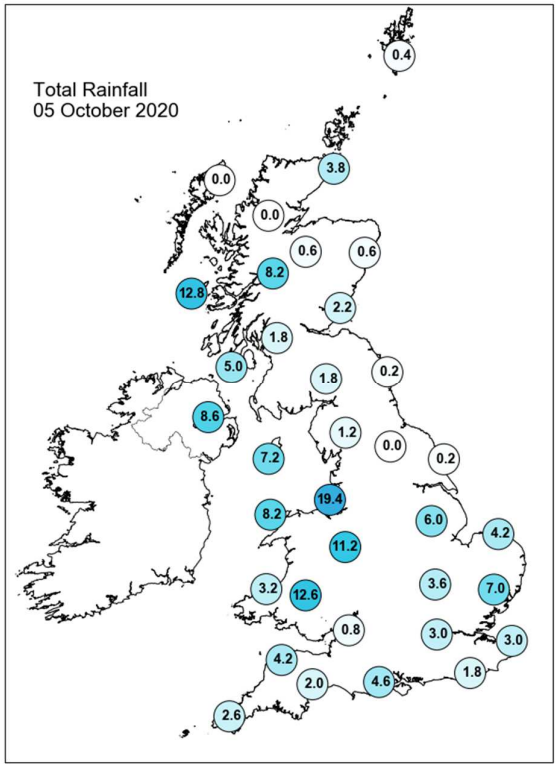

Daily Weather Summary for Monday 05 October 2020

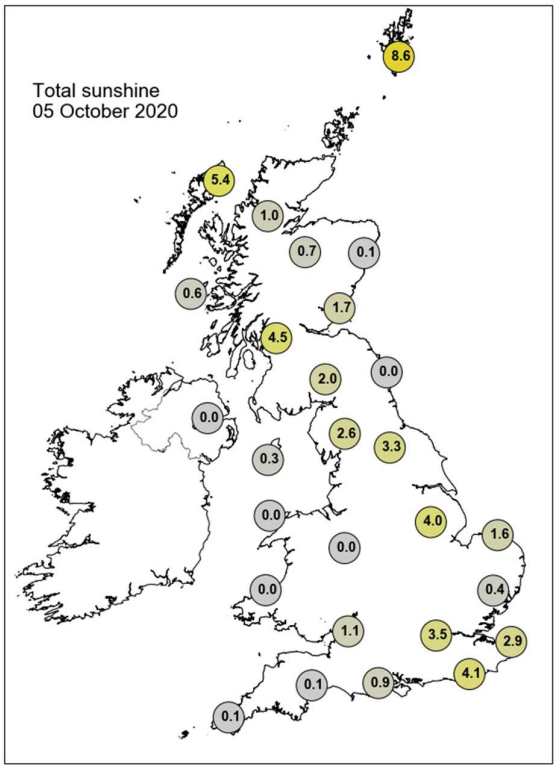

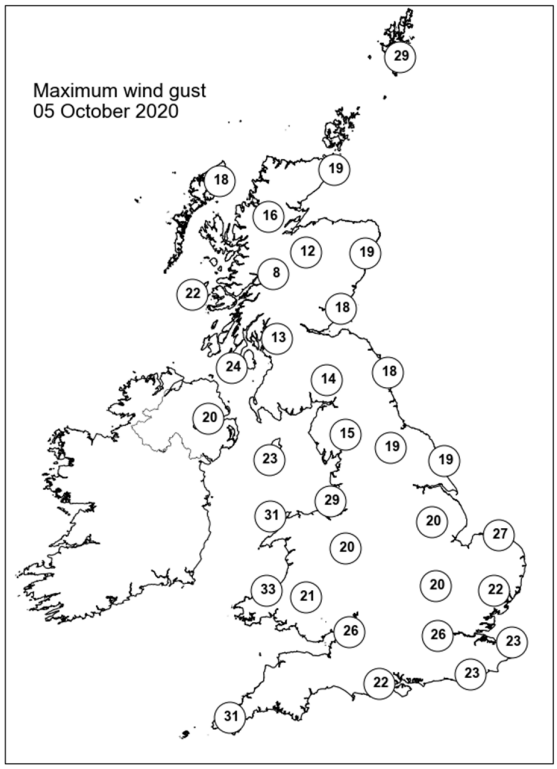

None of the selected stations observed a day of sleet or snow falling or non-zero snow depth at 0900 UTC.

Daily Weather Summary for Tuesday 06 October 2020

This day's summary created 13/10/2020 03:00

Summary of the UK Weather for Tuesday 06 October 2020

It was dry but cloudy night for many across the UK. Parallel bands of rain aligned, initially affecting the southwest and central regions of England, East Anglia and northwest coasts of England and Scotland. These then pushed northeastward, affecting most areas of the UK as the night progressed, though with plenty of dry interludes. It was fairly windy through the night in unsheltered areas, with strong winds and gusts in exposed places. Low pressure sat to the northeast of the UK, in the North Sea, and brought cold Polar Maritime air to the UK, bringing a chilly feeling to many places. Showers grew in the afternoon affecting Wales and central and southern parts of the UK. Also, there was a band of rain across the Scottish highlands. Showers over London and central England became thundery later in the afternoon. These showers died down into the evening and became confined to the northwest of England and western Scotland.

Daily Extremes

Highest Maximum	**17.4°C** Heathrow (Greater London, 25mAMSL)
Lowest Maximum	**11.1°C** Sennybridge No 2 (Powys (south), 307mAMSL)
Highest Minimum	**12.8°C** Bude (Cornwall, 15mAMSL)
Lowest Minimum	**3.5°C** Katesbridge (Down, 91mAMSL)
Lowest Grass Minimum	**0.4°C** Threave (Kirkcudbrightshire, 73mAMSL)
Most Rainfall	**40.4mm** Bolton, Sweetloves W Wks (Lancashire, 175mAMSL)
Most Sunshine	**8.5hr** Whitby (North Yorkshire, 41mAMSL)
Highest Gust	**49Kt 56mph** Wight: Needles Old Battery (Isle Of Wight, 80mAMSL)
Highest Gust (mountain)	**38Kt 44mph** Great Dun Fell No 2 (Cumbria, 847mAMSL)
Greatest Snow Depth at 0900 UTC	No non-zero values

mAMSL refers to station elevation in metres above mean sea level

Daily Weather Summary for Tuesday 06 October 2020

North Atlantic and Europe analysis charts and satellite images at 0000 UTC

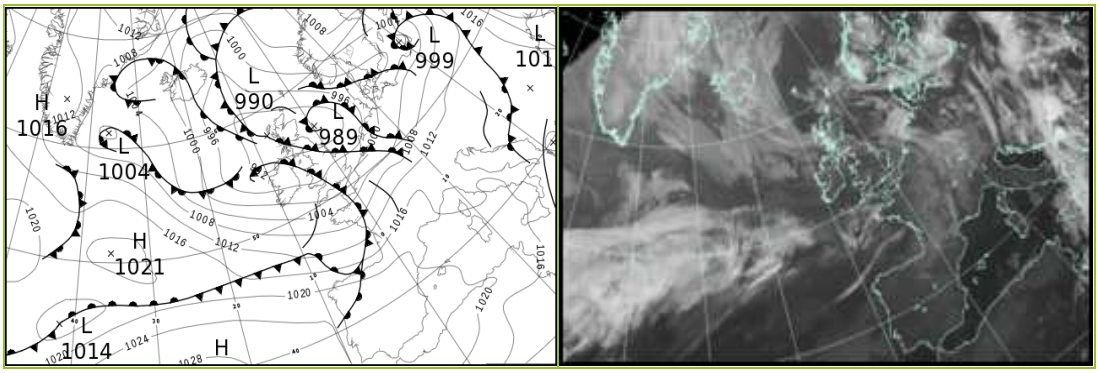

North Atlantic and Europe analysis charts and satellite images at 1200 UTC

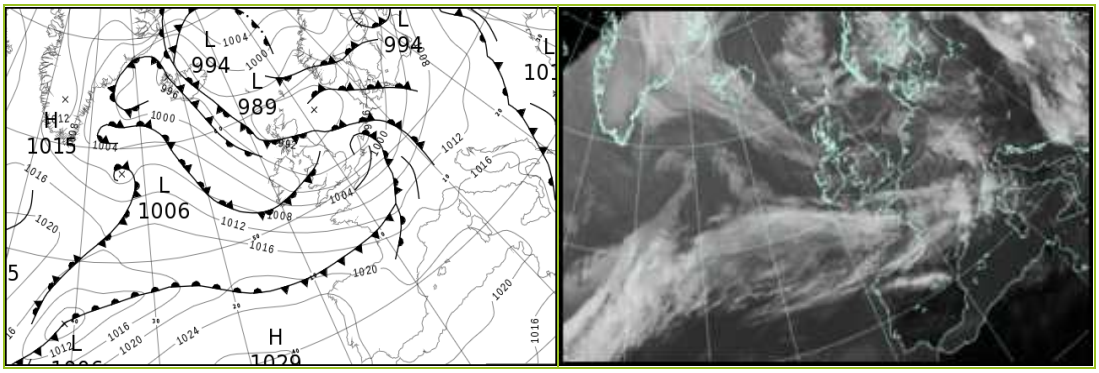

All satellite imagery copyright Met Office and EUMETSAT (European Organisation for the Exploitation of Meteorological Satellites). These show infra-red images from the geostationary MSG satellite. The rainfall rates are derived from both rain-radar and satellite data.

Daily Weather Summary for Tuesday 06 October 2020

UK satellite and rain-radar precipitation rates at (L) 0000 and (R) 1200 UTC

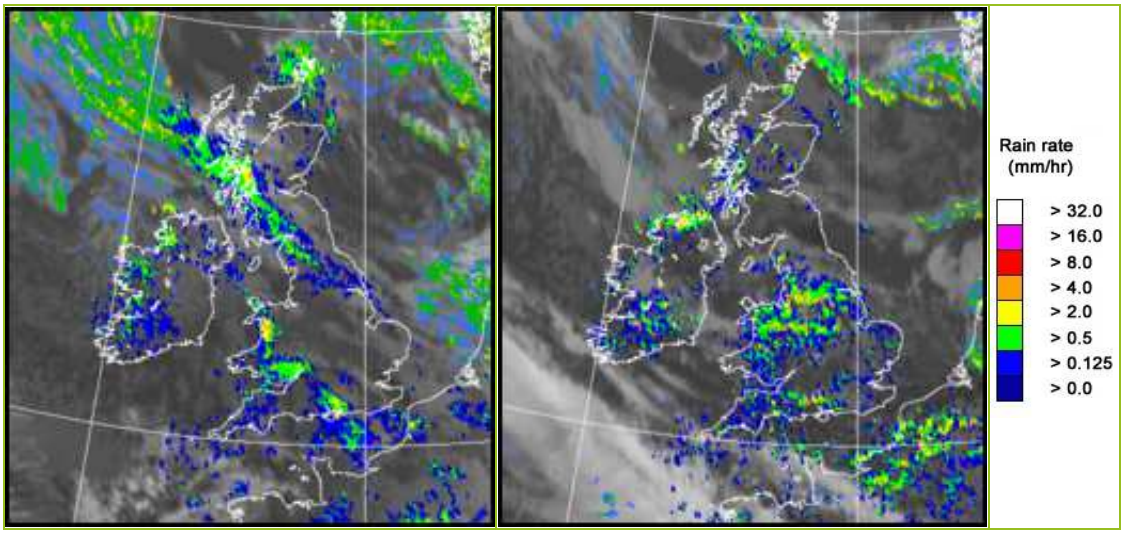

UK wind speed and direction at (L) 0000 and (R) 1200 UTC

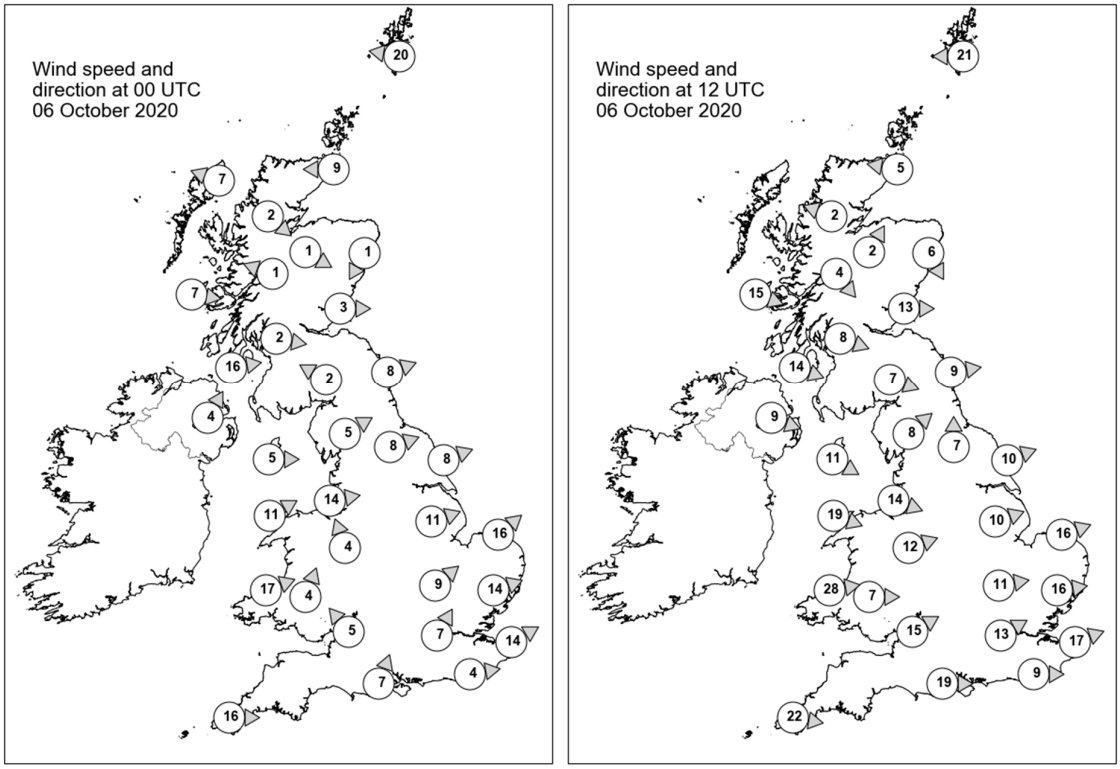

Daily Weather Summary for Tuesday 06 October 2020

Selected UK readings at (L) 0000 and (R) 1200 UTC

STATIONS		0000 UTC						1200 UTC					
NO	SITE	PRESS	WDIR	WSPD	CLOUD	TEMP	TDEW	PRESS	WDIR	WSPD	CLOUD	TEMP	TDEW
1	Lerwick	995.2	E	20	8	11.4	10.1	992.7	E	21	7	13.0	8.4
2	Wick	990.6	E	9	8	11.2	10.6	990.1	E	5	8	12.4	10.9
3	Stornoway	989.7	ESE	7	8	11.3	10.5	-	-	-	-	-	11.0
4	Loch Glascarnoch	990.6	NW	2	7	7.7	6.8	990.5	ESE	2	8	12.3	8.6
5	Aviemore	990.5	WNW	1	7	7.0	6.7	990.5	SSW	2	8	10.7	9.8
6	Dyce	990.1	NNE	1	6	10.3	9.9	989.9	NNW	6	8	12.5	10.0
7	Tulloch Bridge	991.0	ESE	1	8	8.4	8.2	991.9	NW	4	8	10.6	9.8
8	Tiree	990.5	W	7	8	10.4	9.7	992.0	WNW	15	7	11.9	11.0
9	Leuchars	990.0	W	3	4	9.0	8.9	990.4	W	13	5	13.6	9.5
10	Bishopton	990.7	W	2	8	10.7	10.1	992.0	WNW	8	7	13.0	10.1
11	Machrihanish	991.5	W	16	8	10.9	9.1	993.3	WNW	14	8	12.8	9.3
12	Boulmer	990.1	WSW	8	3	9.1	7.9	991.0	W	9	7	14.9	8.3
13	Eskdalemuir	991.5	ESE	2	8	8.6	8.3	992.5	WNW	7	5	11.6	7.1
14	Aldergrove	992.7	SSW	4	7	8.2	7.7	995.0	WNW	9	7	12.4	8.1
15	Shap	991.9	WSW	5	8	10.3	8.8	992.2	SW	8	8	12.2	8.0
16	Leeming	991.7	WSW	8	8	12.4	9.6	992.0	S	7	5	14.3	9.9
17	Ronaldsway	993.1	W	5	3	11.0	8.6	993.8	WNW	11	7	13.3	10.0
18	Bridlington	991.6	WSW	8	8	11.7	10.3	991.9	WSW	10	7	14.1	9.9
19	Crosby	993.8	W	14	0	12.5	10.0	993.6	WNW	14	7	13.2	11.0
20	Valley	994.1	WSW	11	8	12.0	10.6	995.2	WNW	19	4	13.6	11.0
21	Waddington	994.2	WSW	11	7	11.3	9.8	993.8	WSW	10	5	13.9	10.0
22	Shawbury	995.0	SSE	4	1	9.4	8.1	994.2	WSW	12	4	13.6	11.8
23	Weybourne	994.4	SW	16	8	11.9	10.5	994.2	WSW	16	7	14.3	10.5
24	Bedford	996.7	SW	9	5	9.9	8.3	995.9	W	11	8	14.3	9.8
25	Aberporth	996.0	WSW	17	8	12.1	10.5	997.7	W	28	7	12.6	10.6
26	Sennybridge	995.8	SSW	4	8	9.6	9.6	997.4	W	7	8	10.7	10.2
27	Wattisham	996.9	WSW	14	7	11.1	8.9	995.8	W	16	5	13.6	9.7
28	Almondsbury	996.4	SE	5	7	10.9	10.4	997.9	WSW	15	5	14.6	10.9
29	Heathrow	998.2	SSW	7	7	11.1	8.7	997.6	WSW	13	8	15.0	9.6
30	Manston	999.0	WSW	14	6	11.8	8.7	997.9	WSW	17	7	16.0	10.0
31	Chivenor	997.7	-	-	8	13.6	11.0	1000.6	-	-	8	13.9	11.8
32	Exeter	997.9	-	-	6	12.7	10.5	1000.9	-	-	6	14.2	9.9
33	Herstmonceux	999.3	W	4	7	12.2	10.3	998.8	W	9	8	15.3	10.3
34	Hurn	997.5	SSW	7	8	13.8	13.3	999.7	W	19	4	16.4	10.6
35	Camborne	1001.4	W	16	7	12.8	10.2	1004.6	W	22	6	13.6	9.1

Daily Weather Summary for Tuesday 06 October 2020

Selected European readings at (L) 0000 and (R) 1200 UTC

STATIONS		0000 UTC						1200 UTC					
NO	SITE	PRESS	WDIR	WSPD	CLOUD	TEMP	TDEW	PRESS	WDIR	WSPD	CLOUD	TEMP	TDEW
1	Murmansk	1023.9	E	4	8	3.9	3.0	1024.6	SSE	10	7	8.8	4.1
2	Helsinki	1010.9	E	8	8	14.5	14.2	1005.1	SSE	14	8	15.3	11.6
3	Stockholm	1005.0	NNE	6	-	12.9	12.4	993.9	E	2	-	14.5	14.1
4	Oslo	-	-	-	-	-	-	-	-	-	-	-	-
5	Reykjavik	999.4	SW	2	5	2.6	0.8	996.4	WNW	4	8	5.6	4.4
6	Moscow	1027.2	-	0	6	10.1	4.9	1023.4	S	2	5	19.3	0.5
7	Kiev	1019.2	SSE	6	2	15.6	6.4	1017.7	-	0	8	16.0	12.0
8	Warsaw	1009.0	S	4	2	12.0	11.1	1009.7	SSE	6	2	18.1	9.2
9	Berlin	1004.4	S	6	-	10.4	7.2	1003.4	SSW	8	-	14.3	10.7
10	De Bilt	997.2	S	8	8	12.5	11.9	995.6	SW	10	8	13.5	12.4
11	Dublin	993.7	WSW	12	7	10.6	8.9	996.4	W	16	7	12.6	10.7
12	Cork	998.6	W	12	4	9.9	8.3	1001.5	W	16	7	12.9	9.2
13	Sofia	1012.3	SE	2	7	22.3	11.5	1013.7	ESE	4	7	22.1	13.9
14	Belgrade	1013.2	NNW	2	7	17.3	14.5	1014.5	NNW	2	6	20.4	13.2
15	Budapest	1013.5	E	2	-	10.6	9.7	1012.5	SW	6	-	20.7	9.3
16	Prague	1009.3	SSW	6	-	10.8	5.4	1008.2	WSW	10	4	15.1	6.3
17	Munich	1011.3	SSW	6	8	10.7	6.4	1009.9	SW	6	7	13.2	5.7
18	Strasbourg	1008.9	S	12	8	12.0	10.2	1006.8	S	10	8	15.2	11.2
19	Paris	1007.1	SW	11	7	11.9	9.6	1005.7	WSW	12	7	15.5	11.1
20	Jersey	1002.2	WSW	21	8	13.7	12.1	1005.5	W	23	7	14.7	10.3
21	Milan	1013.8	N	2	0	10.3	10.2	1014.9	N	2	5	17.3	11.4
22	Marseille	1017.6	NNW	6	-	14.7	10.1	1017.5	SSW	10	7	18.8	13.6
23	Bordeaux	1014.6	SSW	9	8	14.4	13.9	1015.2	W	18	8	18.4	17.6
24	Rome	1016.0	E	5	-	13.4	12.4	1017.7	WSW	6	5	21.7	12.3
25	Ajaccio	1018.0	NE	7	-	12.9	11.0	1019.8	S	5	8	21.7	13.6
26	Barcelona	1019.5	N	8	0	13.3	9.5	1018.7	SW	17	3	22.8	11.4
27	Majorca	1020.6	E	3	0	10.4	8.3	-	-	-	-	-	-
28	Madrid	1022.5	N	5	0	10.6	4.6	1021.4	SSE	4	2	21.3	10.5
29	Lisbon	-	-	-	-	17.5	16.9	-	-	-	-	24.6	17.9
30	Athens	1014.9	N	2	-	23.1	22.3	1014.9	N	3	3	30.2	20.2
31	Malta	1014.6	NW	11	8	22.3	20.3	1017.1	NNW	15	1	25.7	17.9
32	Gibraltar	1021.1	SW	10	0	19.2	12.8	1023.8	E	9	1	20.6	12.4

Daily Weather Summary for Tuesday 06 October 2020

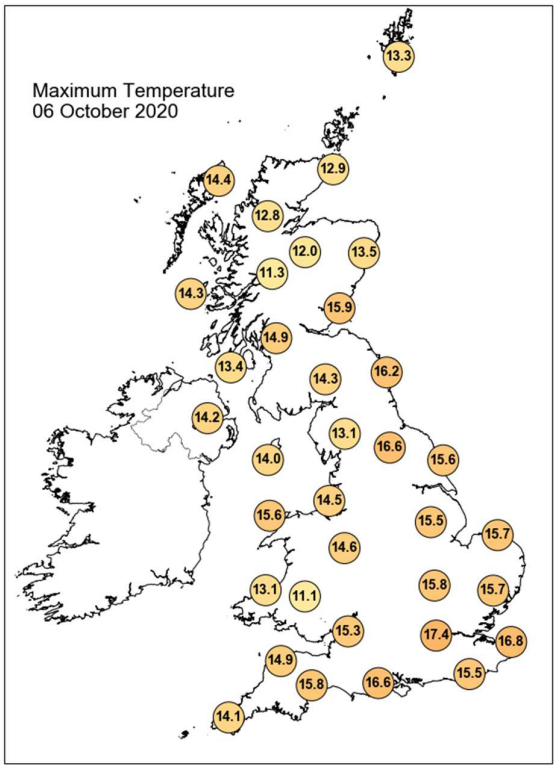

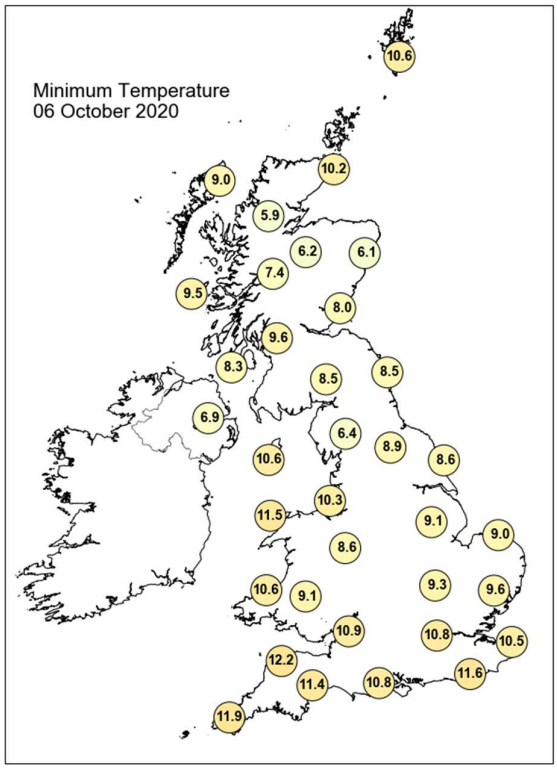

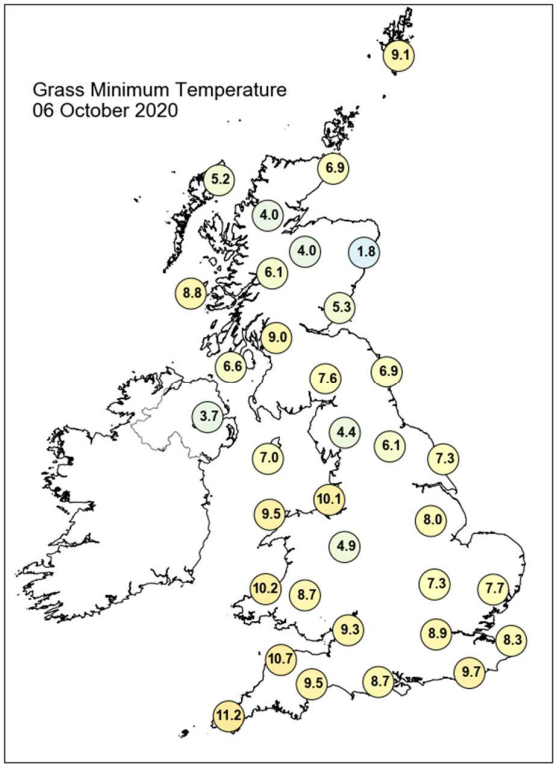

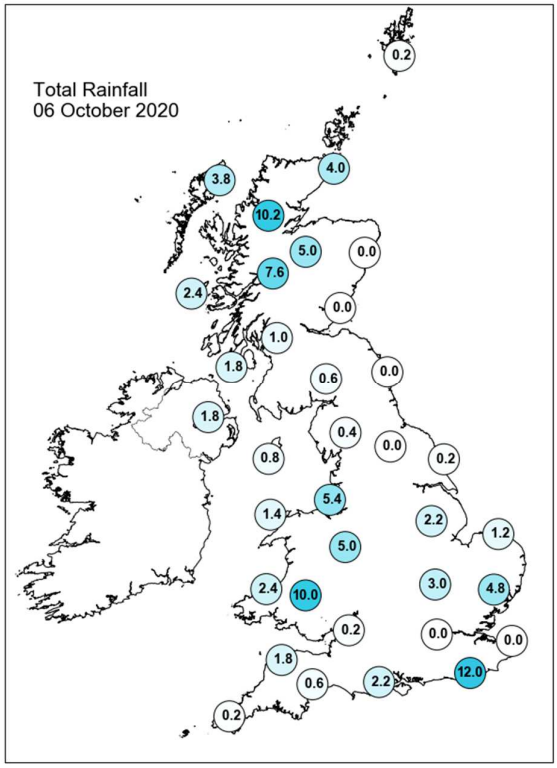

Daily Weather Summary for Tuesday 06 October 2020

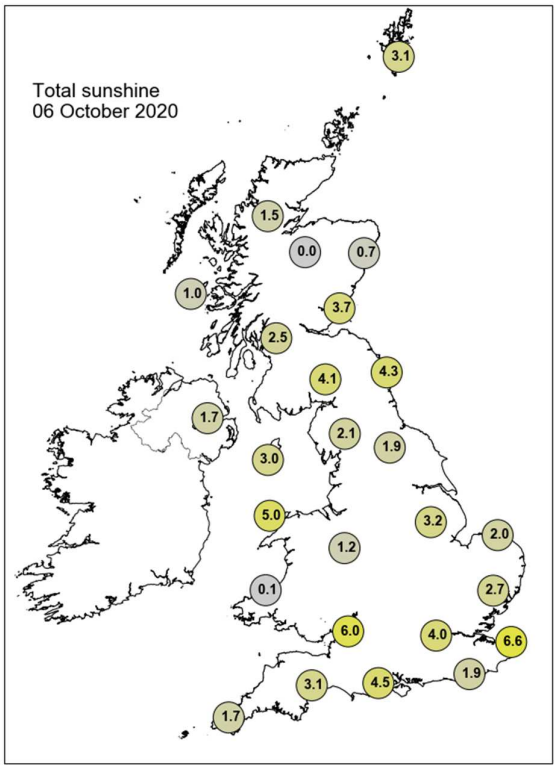

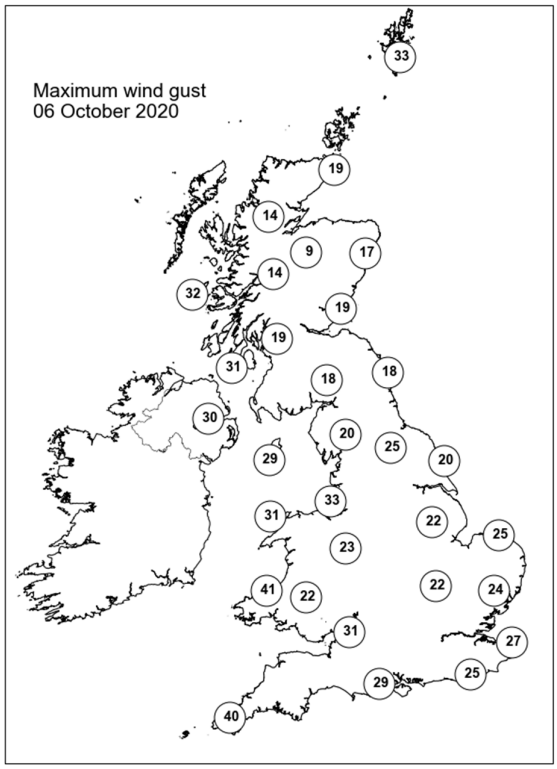

None of the selected stations observed a day of sleet or snow falling or non-zero snow depth at 0900 UTC.

Daily Weather Summary for Wednesday 07 October 2020

This day's summary created 14/10/2020 03:00

Summary of the UK Weather for Wednesday 07 October 2020

It was a cloudy night, though dry for many with only some scattered showers in northern and central UK. It was breezy across most of the country throughout the night. Early morning showers across Scotland and northwest England died down throughout the morning and into the early afternoon. Mid-afternoon then saw the arrival of a frontal wave depression, bringing a large band of rain and cloud in from the south west, resulting in large amounts of rainfall over high ground, western up slopes of Wales and the Southwest Peninsular. There were further showers over the north of Scotland through the rest of the day, especially in the far northeast. Elsewhere, it remained a fine dry day with good sunny spells, despite the blustery conditions. As the afternoon progressed the band of cloud and rain moved northeast, covering Northern Ireland, Wales and most of the southwest of England by the evening.

Daily Extremes

Highest Maximum	**17.4°C** Teddington, Bushy Park (Middlesex, 9mAMSL)
Lowest Maximum	**9.9°C** Dalwhinnie No 2 (Inverness-shire, 351mAMSL)
Highest Minimum	**13.1°C** Bude (Cornwall, 15mAMSL)
Lowest Minimum	**3.6°C** Aboyne No 2 (Aberdeenshire, 140mAMSL)
Lowest Grass Minimum	**-0.5°C** Fettercairn, Glensaugh No 2 (Kincardineshire, 171mAMSL)
Most Rainfall	**41.0mm** Capel Curig No 3 (Gwynedd, 216mAMSL)
Most Sunshine	**8.1hr** Whitby (North Yorkshire, 41mAMSL)
Highest Gust	**47Kt 54mph** Wight: Needles Old Battery (Isle Of Wight, 80mAMSL)
Highest Gust (mountain)	**57Kt 66mph** Cairngorm Summit (Inverness-shire, 1237mAMSL)
Greatest Snow Depth at 0900 UTC	No non-zero values

mAMSL refers to station elevation in metres above mean sea level

Daily Weather Summary for Wednesday 07 October 2020

North Atlantic and Europe analysis charts and satellite images at 0000 UTC

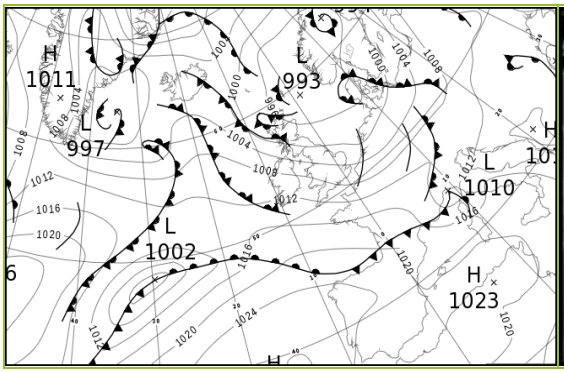



North Atlantic and Europe analysis charts and satellite images at 1200 UTC

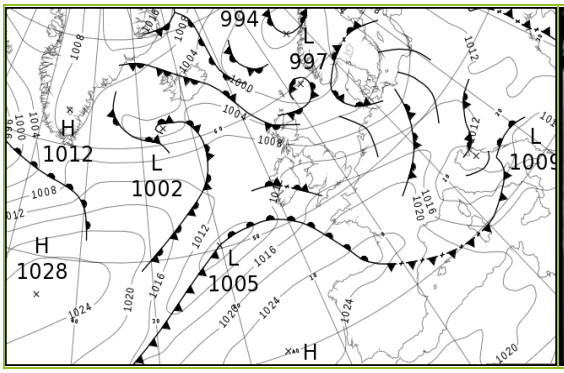

All satellite imagery copyright Met Office and EUMETSAT (European Organisation for the Exploitation of Meteorological Satellites). These show infra-red images from the geostationary MSG satellite. The rainfall rates are derived from both rain-radar and satellite data.

Daily Weather Summary for Wednesday 07 October 2020

UK satellite and rain-radar precipitation rates at (L) 0000 and (R) 1200 UTC

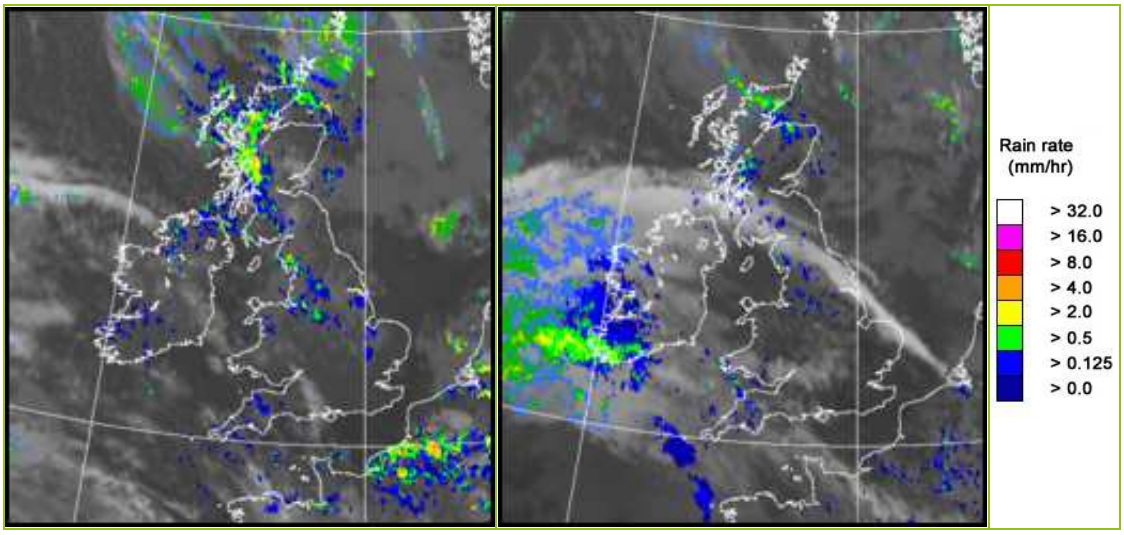

UK wind speed and direction at (L) 0000 and (R) 1200 UTC

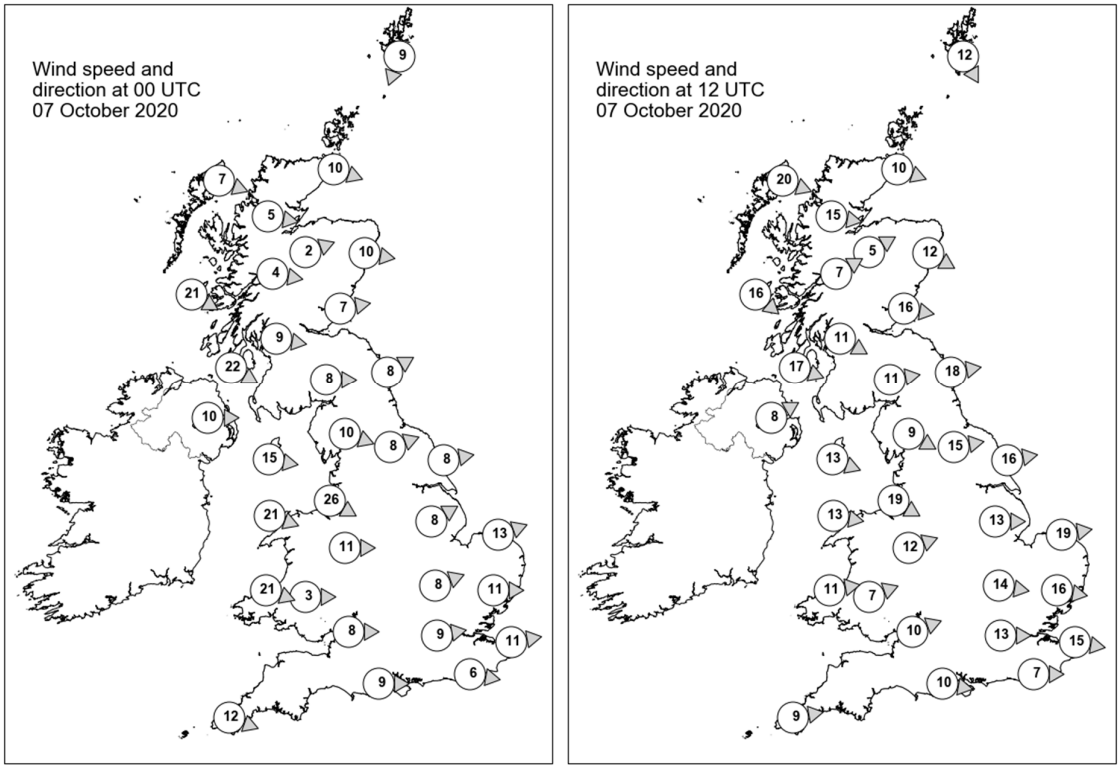

Daily Weather Summary for Wednesday 07 October 2020

Selected UK readings at (L) 0000 and (R) 1200 UTC

STATIONS		0000 UTC						1200 UTC					
NO	SITE	PRESS	WDIR	WSPD	CLOUD	TEMP	TDEW	PRESS	WDIR	WSPD	CLOUD	TEMP	TDEW
1	Lerwick	993.8	NNE	9	7	10.1	9.5	999.0	NNW	12	8	10.2	8.8
2	Wick	995.6	WNW	10	8	10.0	9.5	1001.6	WNW	10	7	13.0	10.6
3	Stornoway	996.8	WNW	7	8	10.7	10.1	1004.4	WNW	20	8	10.5	9.8
4	Loch Glascarnoch	997.4	W	5	8	8.7	8.2	1004.6	W	15	8	9.4	8.2
5	Aviemore	997.8	WSW	2	3	5.9	5.7	1004.6	WSW	5	5	11.3	6.8
6	Dyce	996.1	W	10	0	9.8	7.1	1003.2	WNW	12	8	13.2	7.3
7	Tulloch Bridge	999.2	W	4	8	9.5	7.8	1006.9	WSW	7	7	9.9	6.7
8	Tiree	1001.1	WNW	21	6	11.0	8.8	1008.7	NW	16	6	12.3	7.2
9	Leuchars	997.3	W	7	8	11.7	8.7	1004.8	W	16	7	14.4	7.5
10	Bishopton	999.8	W	9	8	10.7	9.4	1007.9	WNW	11	3	12.4	7.0
11	Machrihanish	1002.3	WNW	22	7	11.4	8.9	1009.6	WNW	17	7	11.9	6.7
12	Boulmer	997.8	WSW	8	3	10.8	8.2	1006.1	W	18	6	14.6	7.5
13	Eskdalemuir	1000.0	W	8	8	10.3	8.3	1008.3	W	11	7	11.2	7.8
14	Aldergrove	1004.8	W	10	3	10.0	8.0	1011.5	WSW	8	7	11.8	7.5
15	Shap	1001.1	WNW	10	6	10.7	6.9	1009.6	WNW	9	7	11.0	6.9
16	Leeming	1000.5	WSW	8	5	10.8	8.7	1009.0	W	15	7	13.1	7.2
17	Ronaldsway	1004.7	W	15	7	11.6	8.1	1011.8	WNW	13	4	12.8	6.2
18	Bridlington	999.4	W	8	5	9.7	8.4	1008.0	W	16	6	15.0	7.5
19	Crosby	1004.3	WNW	26	8	12.8	9.9	1012.6	WNW	19	8	12.9	9.0
20	Valley	1006.8	WNW	21	6	11.6	8.4	1013.7	W	13	1	13.1	7.1
21	Waddington	1002.2	WSW	8	7	10.6	8.9	1011.4	W	13	7	12.6	7.3
22	Shawbury	1005.4	W	11	8	11.2	8.4	1013.4	WSW	12	5	13.7	7.1
23	Weybourne	1001.2	WSW	13	0	10.0	8.5	1010.8	W	19	7	13.0	8.4
24	Bedford	1004.2	WSW	8	7	10.2	8.4	1013.3	W	14	7	13.4	6.0
25	Aberporth	1008.8	WNW	21	6	11.3	7.2	1014.7	W	11	8	13.3	8.7
26	Sennybridge	1008.6	W	3	8	8.6	7.2	1014.8	WSW	7	7	11.9	8.6
27	Wattisham	1003.5	W	11	0	9.5	8.1	1012.6	W	16	3	13.3	8.0
28	Almondsbury	1007.6	W	8	0	10.9	7.7	1015.2	WSW	10	7	14.4	8.1
29	Heathrow	1005.9	W	9	0	10.2	8.1	1014.5	W	13	8	15.7	6.8
30	Manston	1004.5	W	11	0	10.8	9.2	1014.0	W	15	1	14.4	7.9
31	Chivenor	1010.0	-	-	7	12.5	8.4	1015.9	-	-	7	15.2	9.3
32	Exeter	1010.0	-	-	4	11.1	9.2	1016.2	-	-	8	15.5	8.9
33	Herstmonceux	1006.1	W	6	0	10.6	9.7	1015.0	W	7	3	15.3	7.7
34	Hurn	1008.6	W	9	2	10.3	9.0	1016.1	W	10	7	15.5	9.2
35	Camborne	1012.6	WNW	12	5	12.6	9.9	1017.0	W	9	7	14.6	10.5

Daily Weather Summary for Wednesday 07 October 2020

Selected European readings at (L) 0000 and (R) 1200 UTC

STATIONS		0000 UTC						1200 UTC					
NO	SITE	PRESS	WDIR	WSPD	CLOUD	TEMP	TDEW	PRESS	WDIR	WSPD	CLOUD	TEMP	TDEW
1	Murmansk	1022.3	SE	8	8	7.4	3.6	1017.1	S	4	8	7.2	5.4
2	Helsinki	1008.6	SSE	8	7	11.9	10.3	1011.1	SSE	10	7	13.4	10.4
3	Stockholm	1000.3	SSE	6	-	12.4	11.6	1004.8	S	8	-	12.3	11.1
4	Oslo	-	-	-	-	-	-	-	-	-	-	-	-
5	Reykjavik	-	-	-	6	-	-	-	-	-	7	-	-
6	Moscow	1022.2	-	0	8	12.9	2.9	1022.4	SSE	2	8	16.4	4.0
7	Kiev	1012.8	SSE	6	8	16.4	15.5	1014.0	SSE	2	8	16.9	16.6
8	Warsaw	1008.8	SE	4	4	10.0	8.8	1009.9	W	4	7	16.8	11.1
9	Berlin	1002.2	SSW	4	-	11.9	9.5	1007.8	W	8	-	15.0	10.6
10	De Bilt	1000.1	SSW	6	8	11.2	10.3	1010.7	W	10	8	14.6	10.6
11	Dublin	1007.9	W	14	1	8.0	6.0	1012.8	WSW	6	6	12.8	7.7
12	Cork	1012.4	SSW	6	1	7.3	5.4	1013.6	SSW	8	7	12.3	9.7
13	Sofia	1016.0	-	0	6	12.5	12.0	1012.7	-	0	6	16.5	13.6
14	Belgrade	1013.4	SSE	2	0	15.5	14.4	1010.3	W	2	7	21.3	9.0
15	Budapest	1011.1	SE	4	-	11.1	9.2	1011.3	NNE	2	-	15.3	10.7
16	Prague	1007.0	SW	4	-	10.9	7.3	1011.8	WSW	6	7	13.8	6.9
17	Munich	1010.4	WSW	4	8	9.5	8.0	1015.4	W	12	8	12.3	6.7
18	Strasbourg	1010.1	SSW	9	8	10.7	8.6	1017.0	W	13	7	15.3	10.5
19	Paris	1010.3	WSW	13	8	12.6	9.1	1018.3	W	12	7	16.5	8.7
20	Jersey	1011.8	WNW	21	7	14.2	11.2	1018.5	W	13	8	16.1	12.0
21	Milan	1011.0	NNW	2	-	14.6	12.2	1011.6	WNW	9	0	22.7	3.8
22	Marseille	1015.6	NW	5	8	17.0	16.2	1018.9	NW	24	-	20.2	8.2
23	Bordeaux	1019.3	WSW	4	8	14.3	13.5	1024.4	WNW	8	7	18.2	11.5
24	Rome	1015.8	SW	12	4	20.0	15.7	1011.7	W	18	5	21.2	18.1
25	Ajaccio	1017.4	NE	4	8	16.5	15.0	1015.4	NW	13	-	21.3	12.4
26	Barcelona	1017.5	WNW	1	1	18.1	13.4	1020.8	SE	10	-	22.2	17.3
27	Majorca	1020.3	NNE	2	-	16.2	14.0	1020.3	NW	12	7	27.9	13.0
28	Madrid	1023.0	-	0	2	14.6	10.4	1022.3	SW	2	2	23.1	10.4
29	Lisbon	-	-	-	-	17.3	15.4	-	-	-	-	23.5	14.5
30	Athens	1014.8	N	1	-	22.9	17.3	1013.5	-	0	5	30.8	15.6
31	Malta	1017.0	NW	8	0	20.2	17.3	1017.6	NNW	11	7	23.6	18.2
32	Gibraltar	1022.2	ENE	3	3	16.4	15.2	1022.1	ENE	9	1	19.8	16.9

Daily Weather Summary for Wednesday 07 October 2020

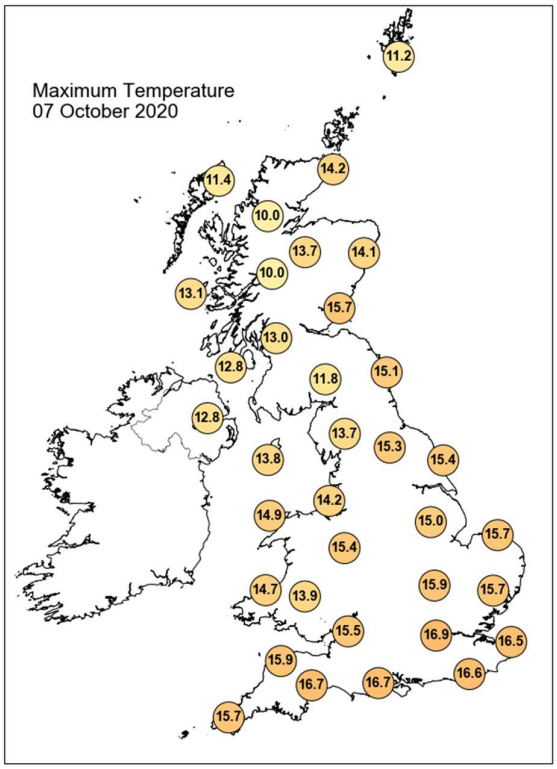

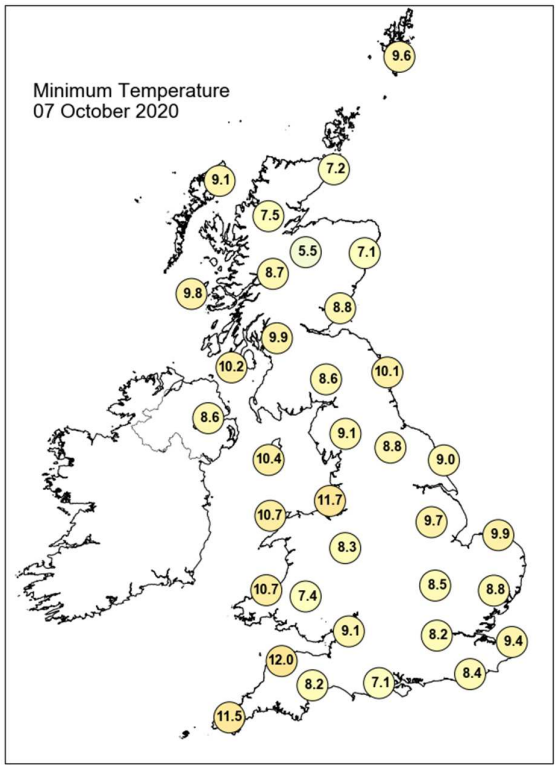

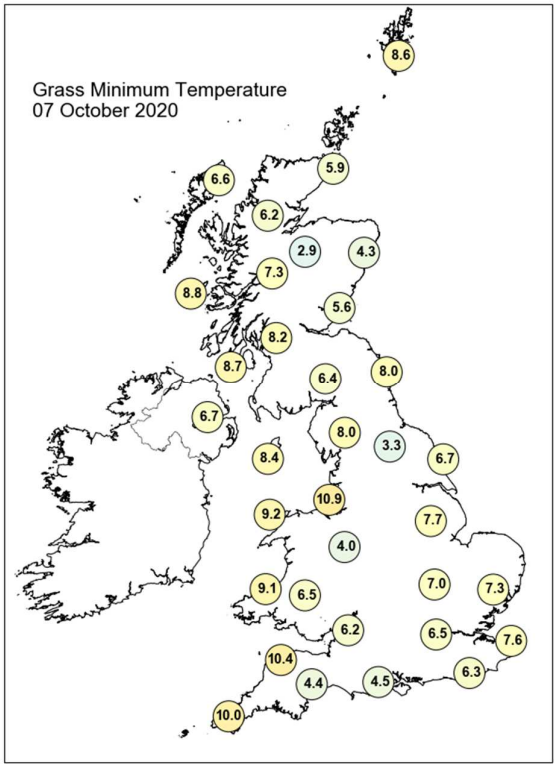

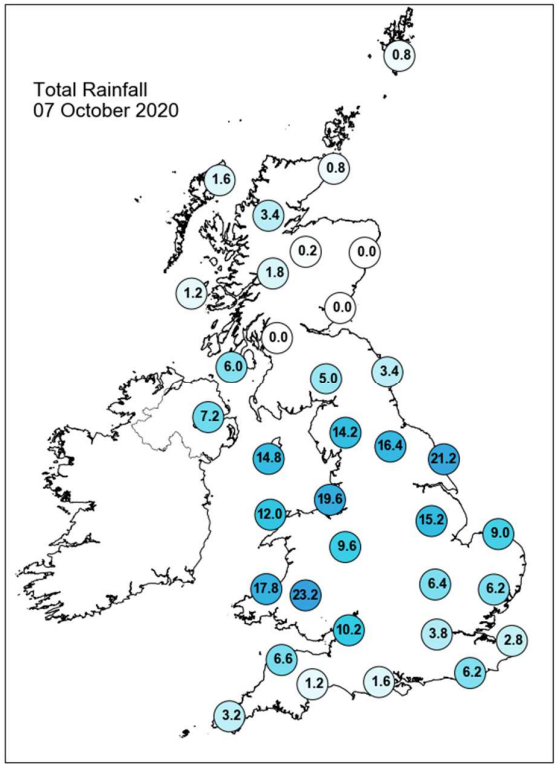

Daily Weather Summary for Wednesday 07 October 2020

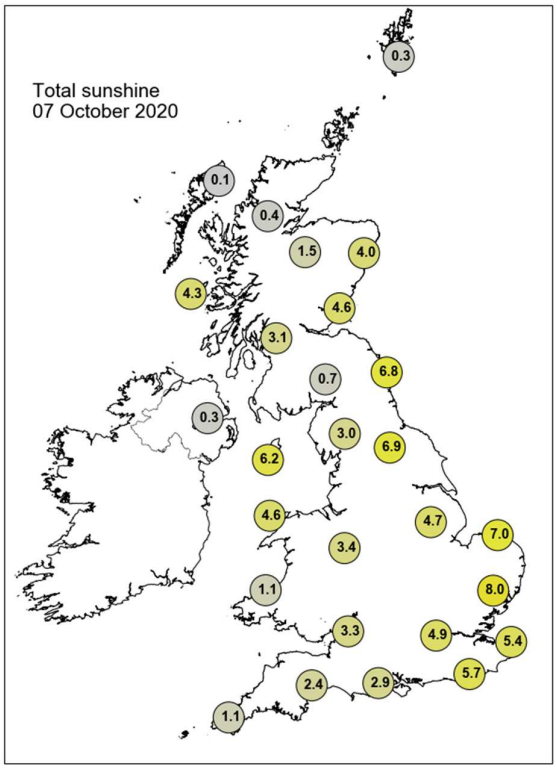

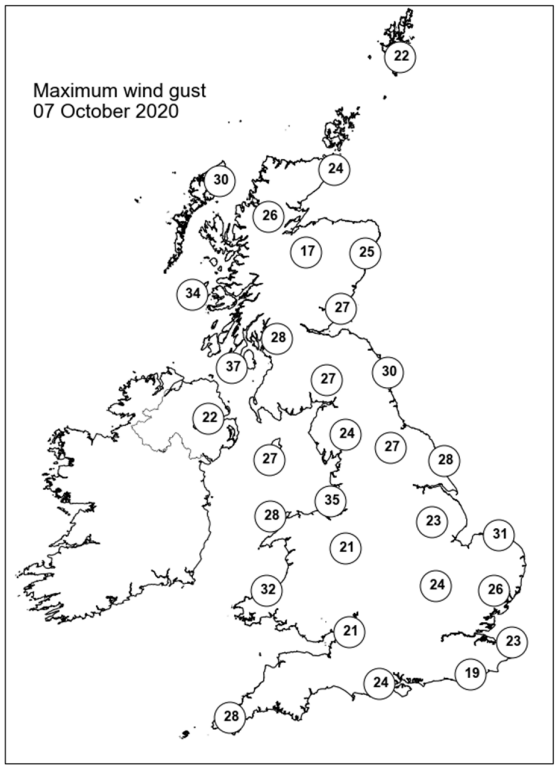

None of the selected stations observed a day of sleet or snow falling or non-zero snow depth at 0900 UTC.

Daily Weather Summary for Thursday 08 October 2020

This day's summary created 15/10/2020 03:00

Summary of the UK Weather for Thursday 08 October 2020

Cloud and rain covered most of the UK overnight, with only the far southwest of England and the north of Scotland staying dry. The rain began to clear eastward through the night and it was breezy across England. The minimum temperature was -0.1 Celsius at Kinbrace Hatchery, Sutherland. Through the rest of the morning, the front continued to pass across the south of the UK, reaching the far southeast of the country by around midday. Behind the front, the cloud began to break up with occasional sunny spells in the north. Bands of showers were focused across parts of western Scotland and into Northern Ireland for a time, before spreading further south and east later in the day, with showers also affecting parts of northwest England and north Wales by mid-afternoon. As the front to the south cleared, further cloud breaks developed. Meanwhile, a new front over the Atlantic bringing a band of cloud and rain began to reach the fringes of northwest Scotland by early evening. The maximum temperature was 19.1 Celsius at Writtle, Essex. As the evening progressed this rain moved across Scotland, elsewhere showers across North West England died out and remained dry with clear skies for the rest of the country.

Daily Extremes

Highest Maximum	**19.1°C** Writtle (Essex, 32mAMSL)
Lowest Maximum	**9.2°C** Tulloch Bridge (Inverness-shire, 249mAMSL)
Highest Minimum	**13.2°C** Swanage (Dorset, 10mAMSL)
Lowest Minimum	**-0.1°C** Kinbrace, Hatchery (Sutherland, 103mAMSL)
Lowest Grass Minimum	**-2.4°C** Tain Range (Ross & Cromarty, 4mAMSL)
Most Rainfall	**27.0mm** Port Henderson (Ross & Cromarty, 18mAMSL)
Most Sunshine	**8.4hr** Dundrennan (Kirkcudbrightshire, 113mAMSL)
Highest Gust	**56Kt 64mph** Wight: Needles Old Battery (Isle Of Wight, 80mAMSL)
Highest Gust (mountain)	**63Kt 72mph** Aonach Mor (Inverness-shire, 1130mAMSL)
Greatest Snow Depth at 0900 UTC	No non-zero values

mAMSL refers to station elevation in metres above mean sea level

Daily Weather Summary for Thursday 08 October 2020

North Atlantic and Europe analysis charts and satellite images at 0000 UTC

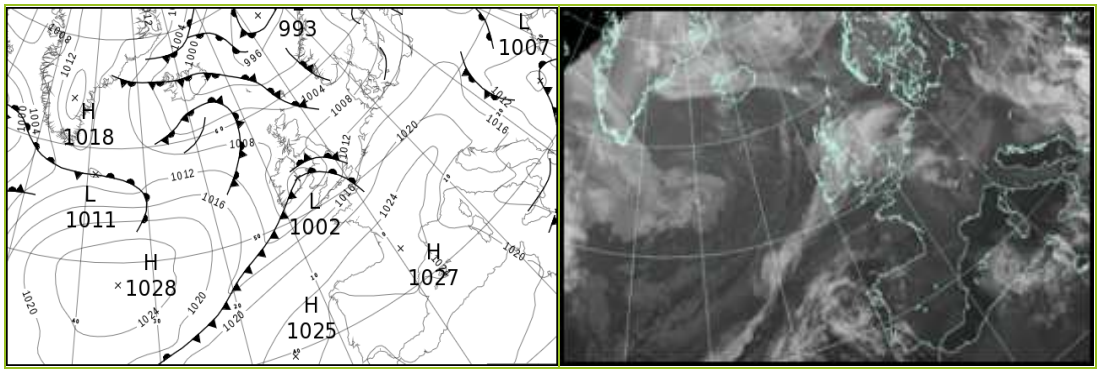

North Atlantic and Europe analysis charts and satellite images at 1200 UTC

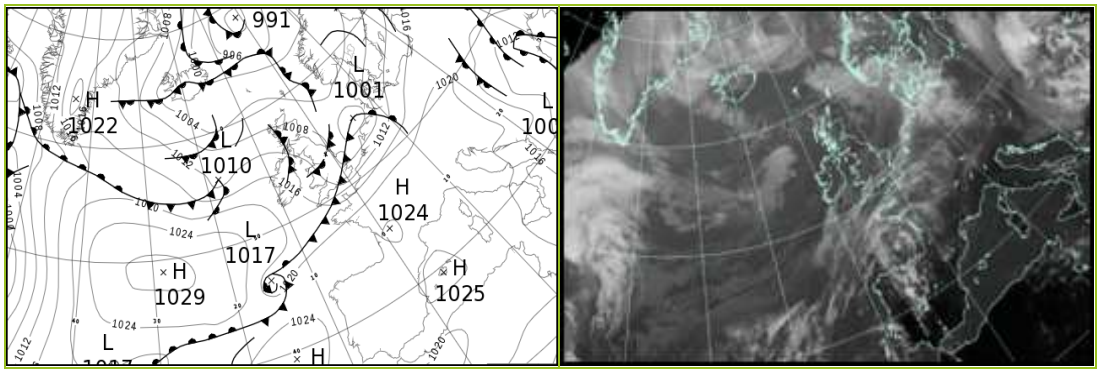

All satellite imagery copyright Met Office and EUMETSAT (European Organisation for the Exploitation of Meteorological Satellites). These show infra-red images from the geostationary MSG satellite. The rainfall rates are derived from both rain-radar and satellite data.

Daily Weather Summary for Thursday 08 October 2020

UK satellite and rain-radar precipitation rates at (L) 0000 and (R) 1200 UTC

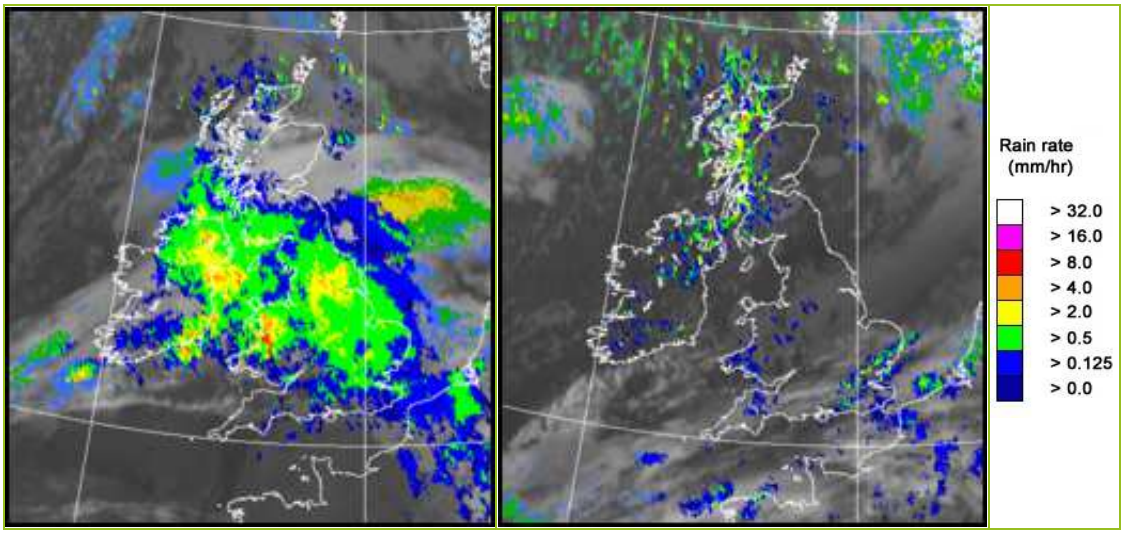

UK wind speed and direction at (L) 0000 and (R) 1200 UTC

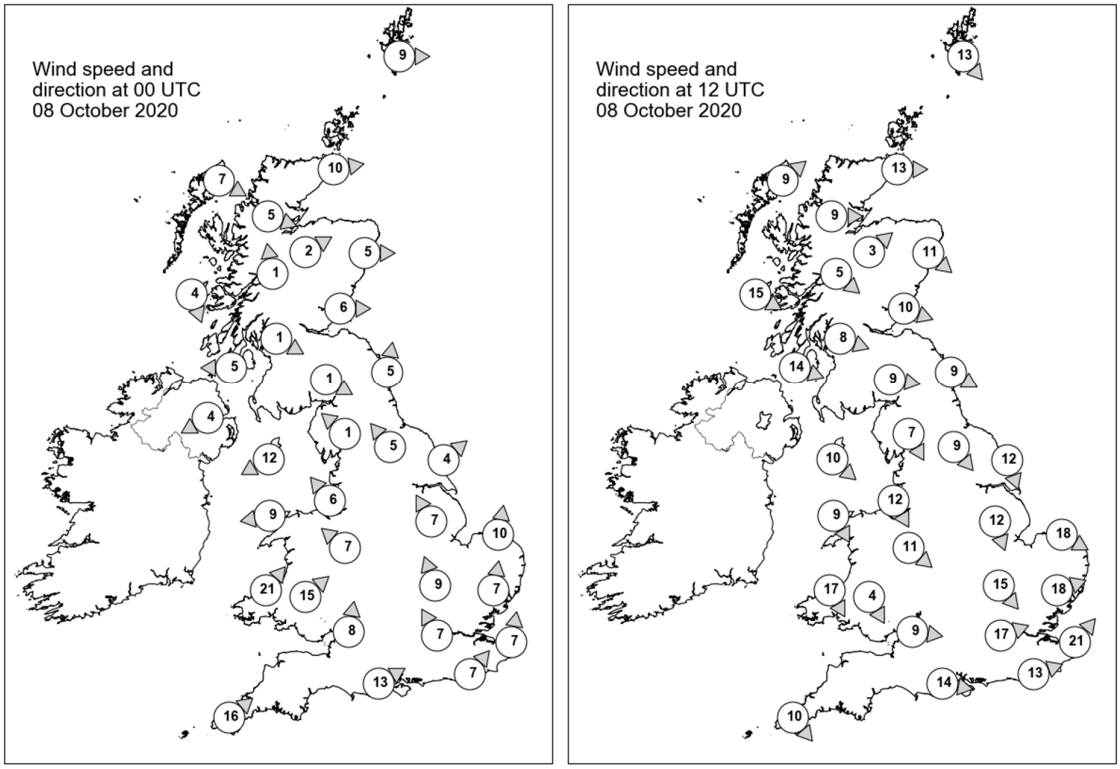

Daily Weather Summary for Thursday 08 October 2020

Selected UK readings at (L) 0000 and (R) 1200 UTC

STATIONS		0000 UTC						1200 UTC					
NO	SITE	PRESS	WDIR	WSPD	CLOUD	TEMP	TDEW	PRESS	WDIR	WSPD	CLOUD	TEMP	TDEW
1	Lerwick	1001.7	W	9	7	10.0	8.7	1003.3	NW	13	6	9.6	3.9
2	Wick	1005.1	W	10	8	8.2	7.5	1006.4	W	13	1	11.0	5.9
3	Stornoway	1006.9	WNW	7	1	5.9	4.1	1008.1	SW	9	7	8.3	6.4
4	Loch Glascarnoch	1007.6	WNW	5	5	5.0	4.1	1008.2	W	9	2	9.2	4.0
5	Aviemore	1007.6	WSW	2	5	4.5	3.4	1008.4	SW	3	7	9.3	2.6
6	Dyce	1006.4	W	5	6	8.6	3.8	1007.9	NW	11	2	11.1	1.9
7	Tulloch Bridge	1008.6	S	1	7	5.0	4.8	1010.0	NW	5	7	8.8	4.6
8	Tiree	1007.7	NNW	4	8	8.0	4.4	1011.1	WNW	15	2	11.3	5.8
9	Leuchars	1007.3	W	6	8	8.3	6.1	1008.9	WNW	10	7	11.9	3.4
10	Bishopton	1007.4	WNW	1	8	7.7	6.6	1010.7	WNW	8	7	9.8	7.3
11	Machrihanish	1006.9	E	5	8	9.0	7.5	1011.8	WNW	14	7	11.4	7.9
12	Boulmer	1008.2	S	5	8	9.2	6.2	1009.0	WNW	9	1	13.0	5.8
13	Eskdalemuir	1008.2	WNW	1	8	6.4	5.9	1010.3	W	9	5	10.9	4.6
14	Aldergrove	1006.3	ENE	4	7	9.0	8.7	1013.3	-	-	8	8.9	6.8
15	Shap	1008.0	SE	1	8	7.4	6.9	1010.5	NNW	7	0	10.6	3.8
16	Leeming	1009.1	SE	5	8	9.2	8.4	1009.8	NW	9	2	12.2	5.7
17	Ronaldsway	1005.3	ENE	12	8	9.5	8.8	1012.4	NW	10	5	12.2	7.1
18	Bridlington	1009.7	SW	4	8	9.9	7.5	1008.2	NNW	12	8	10.7	8.9
19	Crosby	1006.0	SE	6	8	10.5	10.1	1011.6	NNW	12	8	12.8	8.8
20	Valley	1003.8	E	9	8	10.9	10.5	1013.3	NNW	9	7	11.9	9.1
21	Waddington	1009.7	SSE	7	8	10.1	9.4	1009.1	NNW	12	8	11.1	8.7
22	Shawbury	1006.1	SE	7	8	11.3	10.9	1011.5	NW	11	6	12.4	7.9
23	Weybourne	1011.6	S	10	8	10.5	9.1	1006.6	WNW	18	8	12.8	11.7
24	Bedford	1010.1	SSE	9	8	11.0	10.9	1009.2	NW	15	8	12.9	11.1
25	Aberporth	1006.4	SW	21	8	14.2	14.2	1013.7	NNW	17	8	11.5	10.1
26	Sennybridge	1006.9	SW	15	8	13.4	13.3	1013.1	NNW	4	8	11.2	8.6
27	Wattisham	1012.7	S	7	8	10.7	10.0	1006.5	WSW	18	8	16.8	15.2
28	Almondsbury	1009.2	S	8	8	14.3	13.7	1011.6	W	9	4	16.4	11.3
29	Heathrow	1011.5	SSE	7	7	12.4	12.0	1009.0	WSW	17	8	-	14.0
30	Manston	1014.1	S	7	8	11.8	11.3	1009.0	SW	21	8	17.3	15.2
31	Chivenor	1010.1	-	-	7	15.6	14.2	1014.3	-	-	7	13.8	10.1
32	Exeter	1011.2	-	-	8	15.7	14.2	1013.7	-	-	7	15.1	11.2
33	Herstmonceux	1013.5	SW	7	7	13.5	13.4	1010.3	WSW	13	7	16.2	15.7
34	Hurn	1012.2	WSW	13	7	15.3	14.3	1011.9	W	14	8	16.9	13.3
35	Camborne	1012.4	SW	16	8	15.2	14.3	1016.0	NW	10	7	13.8	10.7

Daily Weather Summary for Thursday 08 October 2020

Selected European readings at (L) 0000 and (R) 1200 UTC

STATIONS		0000 UTC						1200 UTC					
NO	SITE	PRESS	WDIR	WSPD	CLOUD	TEMP	TDEW	PRESS	WDIR	WSPD	CLOUD	TEMP	TDEW
1	Murmansk	1014.3	SSW	6	7	8.1	6.9	1013.0	S	12	6	12.0	7.3
2	Helsinki	1011.9	SE	6	8	12.1	11.5	1012.9	S	10	7	13.6	11.7
3	Stockholm	1006.0	SSE	6	-	12.2	11.6	1007.8	S	8	-	14.8	9.9
4	Oslo	-	-	-	-	-	-	-	-	-	-	-	-
5	Reykjavik	-	-	-	4	-	-	1001.3	SSE	1	7	6.3	4.4
6	Moscow	1022.5	SSE	4	7	15.5	1.1	1024.4	-	0	8	12.8	10.3
7	Kiev	1015.7	-	0	9	15.4	15.4	1017.7	-	0	8	17.3	16.3
8	Warsaw	1016.0	SW	2	3	6.9	6.5	1019.6	W	8	7	12.9	10.1
9	Berlin	1015.6	WSW	8	-	11.6	9.7	1016.1	SSW	8	-	14.4	8.0
10	De Bilt	1015.5	SSW	6	8	10.9	8.6	1008.7	SW	16	8	15.2	14.1
11	Dublin	1002.9	E	10	8	11.2	11.0	1014.6	WNW	14	4	12.1	7.2
12	Cork	1004.2	SW	14	8	14.3	13.8	1016.9	NNW	12	4	12.7	7.1
13	Sofia	1010.4	-	0	8	13.2	12.5	1015.5	NW	6	8	10.3	8.9
14	Belgrade	1013.3	W	4	8	12.4	11.7	1017.9	NW	4	8	14.1	10.9
15	Budapest	1014.9	NW	6	-	12.8	10.2	1018.3	NW	8	-	18.4	8.7
16	Prague	1019.3	SW	4	-	10.6	7.8	1020.5	WSW	6	7	14.9	5.9
17	Munich	1023.2	WSW	6	8	9.6	7.8	1021.4	WSW	10	7	16.1	4.5
18	Strasbourg	1022.9	S	6	7	10.3	9.1	1020.7	SW	15	8	19.0	11.8
19	Paris	1020.2	SW	9	8	13.9	10.7	1018.8	SW	14	8	17.9	13.4
20	Jersey	1017.1	SW	15	8	15.4	14.4	1016.2	WSW	18	7	17.0	15.0
21	Milan	1019.5	WNW	1	0	10.4	7.4	1022.8	N	1	0	20.5	8.0
22	Marseille	1021.8	NW	15	-	15.6	7.6	1022.9	WSW	8	-	20.5	10.9
23	Bordeaux	1025.2	SSW	5	6	15.1	14.0	1024.1	SE	4	-	20.0	12.5
24	Rome	1016.6	NW	4	-	14.7	9.8	1021.0	N	2	0	24.0	5.6
25	Ajaccio	1019.4	NE	6	-	11.5	9.9	1022.5	SW	8	-	21.7	15.5
26	Barcelona	1024.2	WNW	1	7	19.6	16.2	1024.2	S	6	3	22.6	19.1
27	Majorca	1024.5	ESE	2	7	16.6	14.6	1024.6	WSW	10	7	23.0	14.9
28	Madrid	1023.6	NNW	4	0	14.4	10.2	1021.4	SSE	3	5	22.3	10.8
29	Lisbon	-	-	-	-	19.2	14.6	-	-	-	-	23.8	16.3
30	Athens	1010.3	N	1	-	23.7	19.5	1010.7	WNW	11	4	26.6	7.7
31	Malta	1017.5	NW	11	3	21.1	17.3	1018.2	NW	10	1	24.1	15.0
32	Gibraltar	1021.4	ENE	9	3	17.2	16.2	1022.7	E	14	3	22.2	13.3

Daily Weather Summary for Thursday 08 October 2020

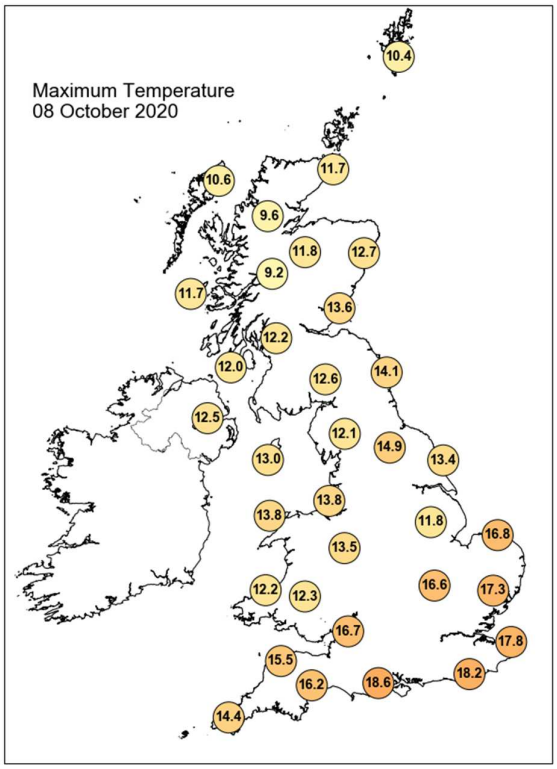

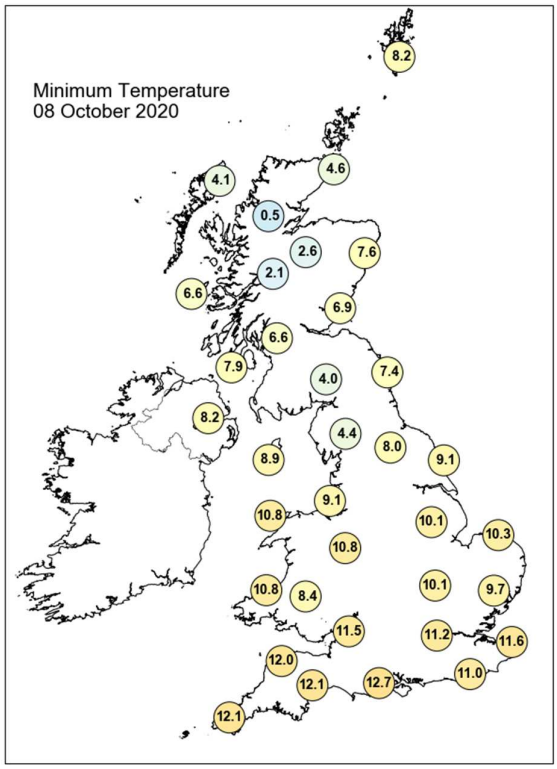

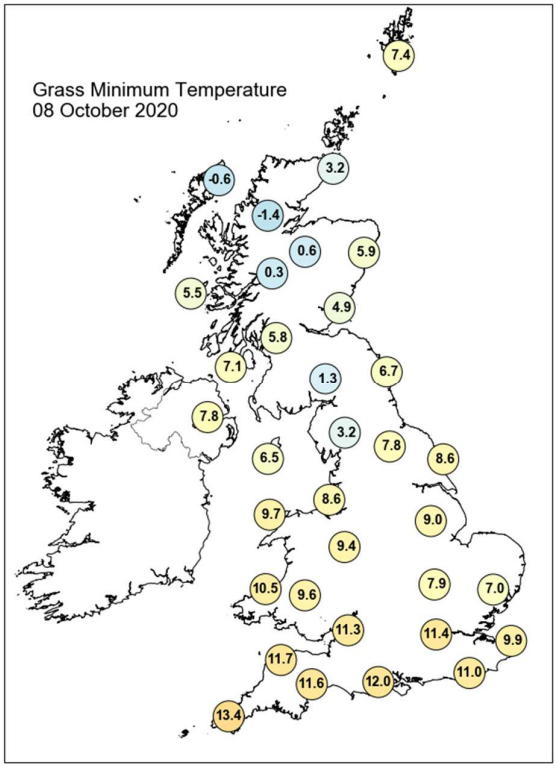

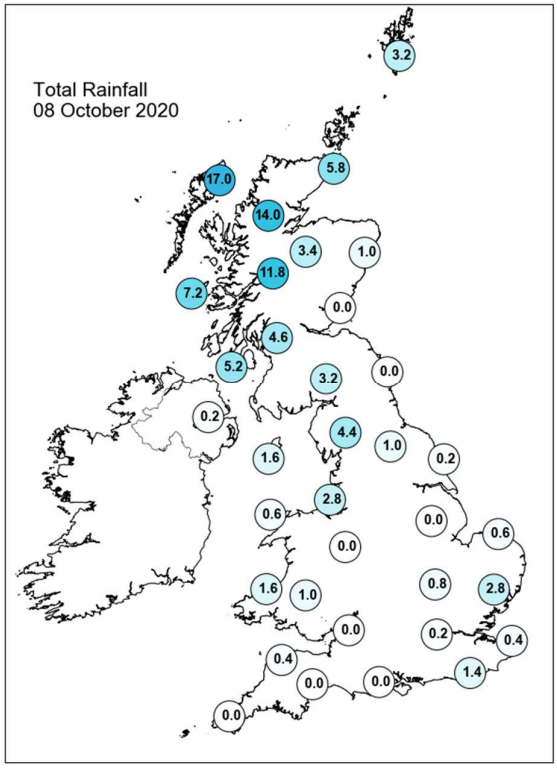

Daily Weather Summary for Thursday 08 October 2020

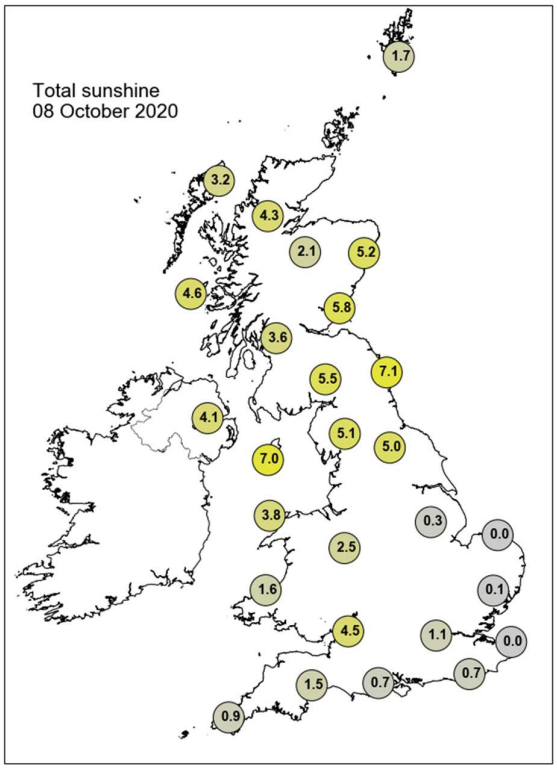

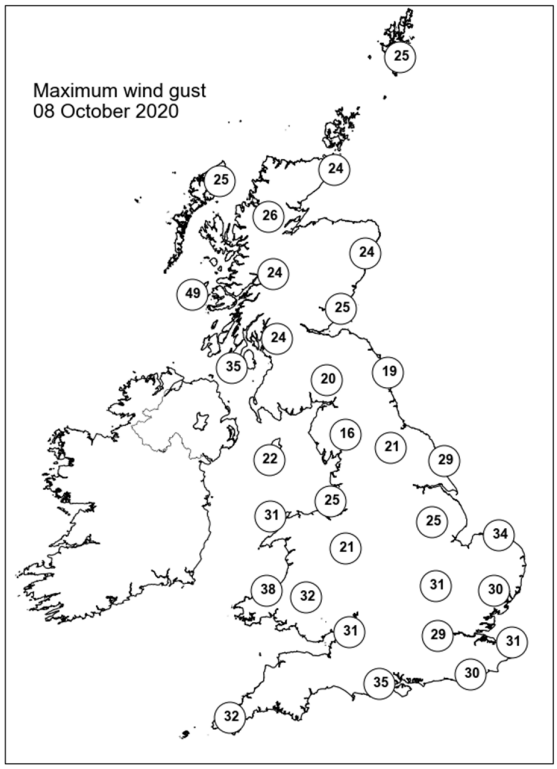

None of the selected stations observed a day of sleet or snow falling or non-zero snow depth at 0900 UTC.

Daily Weather Summary for Friday 09 October 2020

This day's summary created 16/10/2020 03:00

Summary of the UK Weather for Friday 09 October 2020

Overnight rain and cloud moved across continued to move across Scotland. Across Northern England, an occlusion brought further rain and cloud that edged in from the west. Central and Southern England saw a clear night, with isolated patches of fog developing. The minimum temperature was 1.1 Celsius at Kielder Castle, Northumberland. Through the rest of the morning, the band of rain and cloud continued to make its way southeastward across the UK, covering most of the far south of the country by around midday. However, by this time this feature was gradually fragmenting and decaying. Behind the front, patchy cloud with scattered showers lay over the north and central parts of the country, with some more intense areas of rain focused across parts of western Scotland and northwest England. By mid-afternoon the frontal band in the south was confined to only the far southeast, whilst elsewhere showers continued to pepper the rest of the country, mainly in the west. These showers were occasionally heavy and a few isolated thundery showers were seen in northwest England and the East Midlands. The maximum temperature was 15.9 Celsius at Herstmonceux, East Sussex. Showers persisted through the evening over North West England and Wales, dying down a little over the South West. A more organised areas of showers, generated by an upper trough, moved into Western Scotland, pushing its way south/south east. Eastern and Southern parts of England remained clear.

Daily Extremes

Highest Maximum	**16.6°C** Marnhull (Dorset, 60mAMSL)
Lowest Maximum	**7.6°C** Dalwhinnie No 2 (Inverness-shire, 351mAMSL)
Highest Minimum	**11.6°C** Treknow (Cornwall, 100mAMSL)
Lowest Minimum	**1.0°C** Loch Glascarnoch (Ross & Cromarty, 269mAMSL)
Lowest Grass Minimum	**-2.7°C** Fettercairn, Glensaugh No 2 (Kincardineshire, 171mAMSL)
Most Rainfall	**28.5mm** Great Harwood, Kebb Farm (Lancashire, 204mAMSL)
Most Sunshine	**7.4hr** Dunbar (East Lothian, 23mAMSL)
Highest Gust	**50Kt 58mph** Kinloss (Moray (in Grampian Region), 5mAMSL)
Highest Gust (mountain)	**75Kt 86mph** Cairngorm Summit (Inverness-shire, 1237mAMSL)
Greatest Snow Depth at 0900 UTC	No non-zero values

mAMSL refers to station elevation in metres above mean sea level

Daily Weather Summary for Friday 09 October 2020

North Atlantic and Europe analysis charts and satellite images at 0000 UTC

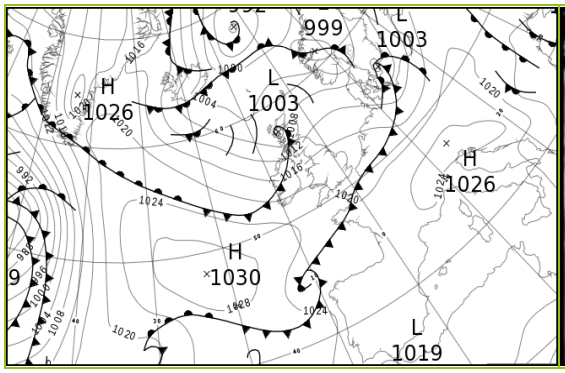

North Atlantic and Europe analysis charts and satellite images at 1200 UTC

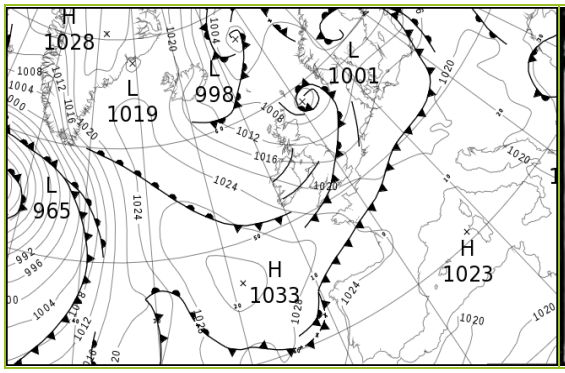

All satellite imagery copyright Met Office and EUMETSAT (European Organisation for the Exploitation of Meteorological Satellites). These show infra-red images from the geostationary MSG satellite. The rainfall rates are derived from both rain-radar and satellite data.

Daily Weather Summary for Friday 09 October 2020

UK satellite and rain-radar precipitation rates at (L) 0000 and (R) 1200 UTC



UK wind speed and direction at (L) 0000 and (R) 1200 UTC

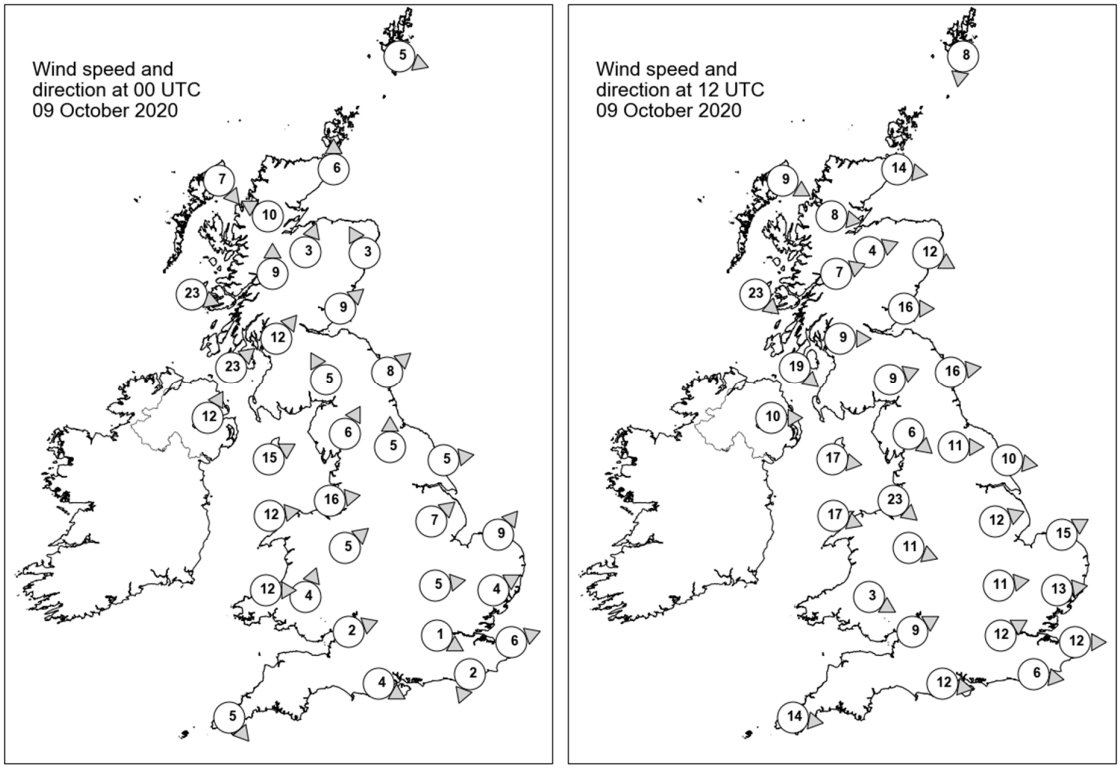

Daily Weather Summary for Friday 09 October 2020

Selected UK readings at (L) 0000 and (R) 1200 UTC

STATIONS		0000 UTC						1200 UTC					
NO	SITE	PRESS	WDIR	WSPD	CLOUD	TEMP	TDEW	PRESS	WDIR	WSPD	CLOUD	TEMP	TDEW
1	Lerwick	1005.7	WNW	5	1	4.8	3.8	1005.9	N	8	6	9.6	3.7
2	Wick	1005.8	S	6	8	6.9	4.2	1007.0	W	14	1	9.5	6.7
3	Stornoway	1005.2	NW	7	8	4.2	2.8	1009.3	WNW	9	1	9.8	5.2
4	Loch Glascarnoch	1004.3	ESE	10	8	4.4	3.7	1009.2	W	8	7	5.9	3.8
5	Aviemore	1006.0	SSW	3	7	4.5	3.5	1009.4	WSW	4	8	5.4	2.9
6	Dyce	1008.7	SSE	3	8	5.5	2.3	1007.8	WNW	12	5	10.4	2.7
7	Tulloch Bridge	1006.3	S	9	8	5.7	4.5	1011.2	WSW	7	8	6.4	3.7
8	Tiree	1008.2	WNW	23	7	8.0	5.5	1012.5	NW	23	6	9.6	4.7
9	Leuchars	1009.5	SW	9	8	8.0	5.1	1009.8	W	16	5	12.2	4.2
10	Bishopton	1009.2	SW	12	8	8.1	6.9	1012.4	W	9	6	8.5	7.4
11	Machrihanish	1010.5	SW	23	7	9.9	6.8	1014.2	NW	19	7	8.2	4.6
12	Boulmer	1012.9	SW	8	8	8.1	4.2	1011.0	W	16	3	12.0	3.9
13	Eskdalemuir	1013.0	SSE	5	8	3.8	3.0	1012.7	WSW	9	7	9.0	5.2
14	Aldergrove	1012.8	SSW	12	8	9.2	5.8	1016.2	W	10	3	10.5	3.8
15	Shap	1015.1	SSW	6	8	6.5	4.3	1014.4	NW	6	7	8.3	5.0
16	Leeming	1015.7	S	5	7	6.8	4.2	1013.7	W	11	6	10.6	4.3
17	Ronaldsway	1015.3	WSW	15	8	11.0	4.3	1016.0	W	17	1	11.2	3.9
18	Bridlington	1015.6	W	5	7	6.6	5.6	1013.0	W	10	7	11.0	5.5
19	Crosby	1016.7	W	16	7	11.5	7.8	1016.2	NW	23	8	11.2	6.9
20	Valley	1017.4	W	12	4	11.6	5.6	1017.8	WNW	17	7	11.6	6.0
21	Waddington	1017.4	SW	7	4	7.8	6.3	1015.1	WSW	12	7	12.3	7.2
22	Shawbury	1018.3	SW	5	7	7.1	6.1	1016.6	WNW	11	7	12.4	5.5
23	Weybourne	1017.0	SW	9	0	7.8	7.2	1015.1	WSW	15	8	11.8	8.3
24	Bedford	1018.3	W	5	0	7.2	6.0	1016.9	W	11	8	11.8	7.2
25	Aberporth	1019.2	W	12	2	10.6	6.8	1019.3	-	-	8	11.0	5.9
26	Sennybridge	1019.7	SSW	4	8	6.3	6.1	1018.6	WNW	3	6	10.6	7.0
27	Wattisham	1018.1	WSW	4	1	7.0	6.5	1016.6	W	13	7	12.5	7.1
28	Almondsbury	1019.6	WSW	2	0	5.9	4.9	1018.6	WSW	9	7	12.2	9.5
29	Heathrow	1019.0	WNW	1	0	8.1	7.1	1018.2	WSW	12	7	14.1	8.0
30	Manston	1018.5	WSW	6	2	8.3	7.9	1018.1	W	12	0	13.9	6.8
31	Chivenor	1020.2	-	-	1	7.4	6.8	1020.3	-	-	6	14.0	9.1
32	Exeter	1020.2	-	-	1	5.5	5.2	1020.3	-	-	7	12.5	10.1
33	Herstmonceux	1018.7	NNE	2	5	10.0	8.8	1018.9	W	6	1	14.4	6.8
34	Hurn	1019.5	WNW	4	1	8.2	8.0	1019.5	W	12	3	15.5	8.8
35	Camborne	1021.3	NW	5	2	10.8	7.4	1022.6	W	14	5	11.5	9.8

Daily Weather Summary for Friday 09 October 2020

Selected European readings at (L) 0000 and (R) 1200 UTC

STATIONS		0000 UTC						1200 UTC					
NO	SITE	PRESS	WDIR	WSPD	CLOUD	TEMP	TDEW	PRESS	WDIR	WSPD	CLOUD	TEMP	TDEW
1	Murmansk	1011.7	SSW	6	6	8.8	7.8	1008.9	S	6	7	11.1	9.2
2	Helsinki	1012.1	S	8	7	12.5	11.1	1008.9	SE	14	8	12.1	9.5
3	Stockholm	1006.3	S	4	-	11.5	9.6	1005.6	WSW	12	-	13.2	6.5
4	Oslo	-	-	-	-	-	-	-	-	-	-	-	-
5	Reykjavik	1008.4	NNW	12	6	5.9	1.4	1018.7	N	14	3	8.8	-2.2
6	Moscow	1023.9	SSE	2	8	13.4	-1.8	1024.7	-	0	8	9.5	7.0
7	Kiev	1017.8	-	0	8	13.9	12.1	1018.8	-	0	7	18.7	14.4
8	Warsaw	1018.6	SE	4	4	8.3	7.5	1019.2	WSW	6	7	14.6	12.1
9	Berlin	1012.4	SW	8	-	14.3	12.5	1018.8	SSW	6	-	14.5	10.3
10	De Bilt	1017.3	WNW	2	8	11.4	9.9	1016.7	SW	8	8	14.1	9.5
11	Dublin	1016.4	SW	10	5	8.0	4.1	1018.3	W	16	7	10.9	4.8
12	Cork	1021.0	SW	8	2	5.3	3.8	1021.5	W	16	6	11.6	5.8
13	Sofia	1016.5	WNW	6	7	10.9	9.4	1018.6	NW	4	8	12.5	8.6
14	Belgrade	1022.1	W	2	3	11.5	8.1	1022.2	N	6	4	19.2	7.2
15	Budapest	1022.1	W	4	-	9.2	6.6	1021.3	SW	2	-	20.3	8.9
16	Prague	1018.6	SSW	4	-	13.1	8.0	1018.8	WSW	4	6	18.8	11.2
17	Munich	1022.2	WSW	8	8	12.4	8.1	1019.9	W	4	8	17.1	9.3
18	Strasbourg	1021.7	SSW	7	8	14.3	11.1	1020.2	SW	12	8	18.7	10.5
19	Paris	1019.8	SW	9	7	15.2	12.0	1020.7	NW	7	7	15.8	11.0
20	Jersey	1019.9	NW	7	8	12.5	10.7	1022.5	WNW	13	0	14.8	8.8
21	Milan	1023.3	N	2	0	10.5	9.3	1023.0	-	0	-	19.3	11.8
22	Marseille	1022.9	SE	6	-	10.7	7.9	1022.8	W	4	7	21.4	11.7
23	Bordeaux	1023.5	N	2	8	14.6	12.5	1024.6	WNW	4	6	20.2	11.7
24	Rome	1022.8	N	2	-	10.8	8.8	1022.1	W	8	1	22.1	9.3
25	Ajaccio	1023.4	NE	7	-	11.8	9.4	1023.3	SW	6	-	21.7	15.5
26	Barcelona	1022.2	NW	2	7	18.9	17.6	1022.3	SW	10	6	23.9	19.6
27	Majorca	1023.2	ENE	2	0	15.0	13.7	1022.8	SW	9	3	24.5	15.7
28	Madrid	1022.9	NNW	4	3	12.8	9.7	1020.5	SSW	2	1	23.1	11.1
29	Lisbon	-	-	-	-	17.6	12.7	-	-	-	-	24.1	12.4
30	Athens	1014.9	N	2	-	18.2	8.7	1016.1	SW	6	2	26.4	8.1
31	Malta	1020.5	SSE	3	1	20.0	15.1	1021.3	SSE	9	3	24.6	16.9
32	Gibraltar	1022.3	E	10	7	18.3	16.7	1022.8	E	8	6	21.1	17.9

Daily Weather Summary for Friday 09 October 2020

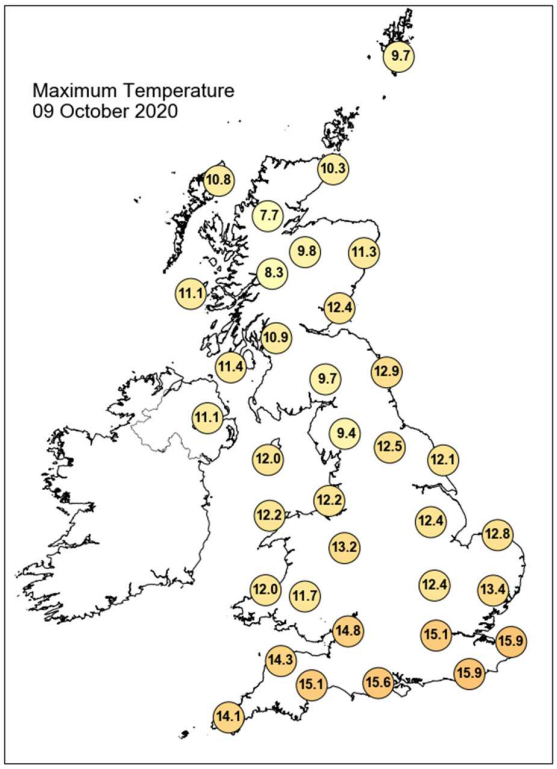

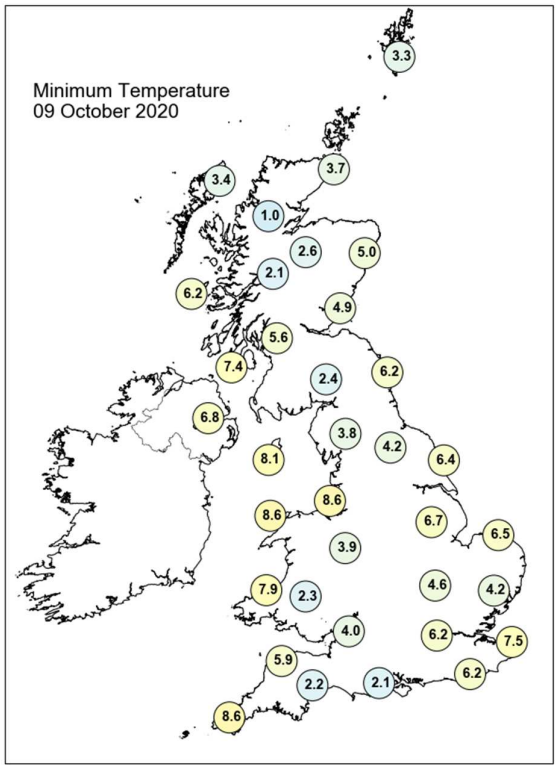

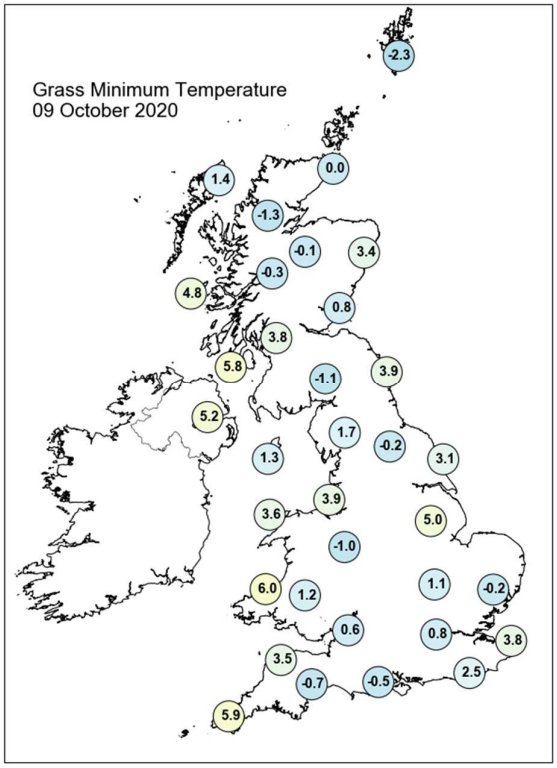

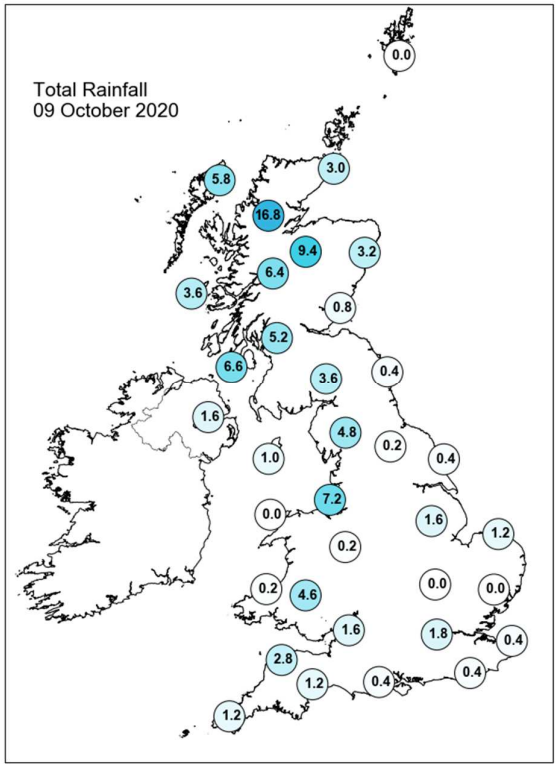

Daily Weather Summary for Friday 09 October 2020

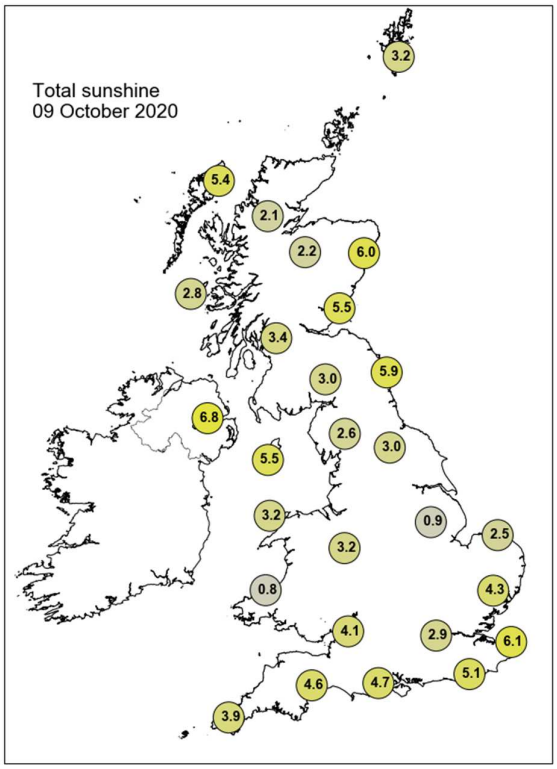

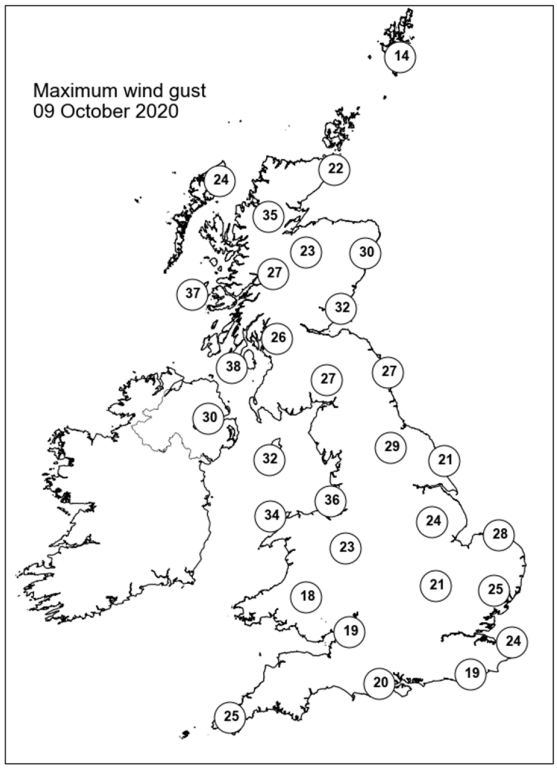

None of the selected stations observed a day of sleet or snow falling or non-zero snow depth at 0900 UTC.

Daily Weather Summary for Saturday 10 October 2020

This day's summary created 17/10/2020 03:00

Summary of the UK Weather for Saturday 10 October 2020

Overnight, eastern and southern parts of the England remained clear but breezy. Bands of showers continued to progress south-eastward over Scotland and began to influence parts of northern and central England by the early hours. Further showers over Wales continued through to the morning, turning heavy at times, occasionally making their way through topographic gaps, affecting parts of the midlands. The main band of showers continued to make its way southeastwards across central and east England through the morning before clearing from East Anglia in the early afternoon. Behind this, further scattered showers and patchy cloud spread across much of the UK throughout the day, with sunny spells in between. These showers were heavy at times and turned thundery across Suffolk in the mid-afternoon. Winds were breezy across the UK, but particularly along western coasts where relatively strong gusts were observed. Through the evening period the main bands of showers continued to move southward and gradually began to ease down in intensity, whilst it remained fairly breezy in the west though less gusty than earlier in the day.

Daily Extremes

Highest Maximum	**15.5°C** Armagh (Armagh, 62mAMSL)
Lowest Maximum	**9.2°C** Balmoral (Aberdeenshire, 283mAMSL) also Resallach (Sutherland, 133mAMSL)
Highest Minimum	**10.7°C** Scilly: St Marys Airport (Isles Of Scilly, 31mAMSL)
Lowest Minimum	**-0.1°C** Dalwhinnie No 2 (Inverness-shire, 351mAMSL)
Lowest Grass Minimum	**-4.3°C** South Newington (Oxfordshire, 105mAMSL)
Most Rainfall	**20.8mm** Gwytherin S Wks (Clwyd, 247mAMSL)
Most Sunshine	**8.8hr** Preston, Cove House (Dorset, 44mAMSL)
Highest Gust	**41Kt 47mph** Capel Curig No 3 (Gwynedd, 216mAMSL)
Highest Gust (mountain)	**55Kt 63mph** Cairngorm Summit (Inverness-shire, 1237mAMSL)
Greatest Snow Depth at 0900 UTC	No non-zero values

mAMSL refers to station elevation in metres above mean sea level

Daily Weather Summary for Saturday 10 October 2020

North Atlantic and Europe analysis charts and satellite images at 0000 UTC

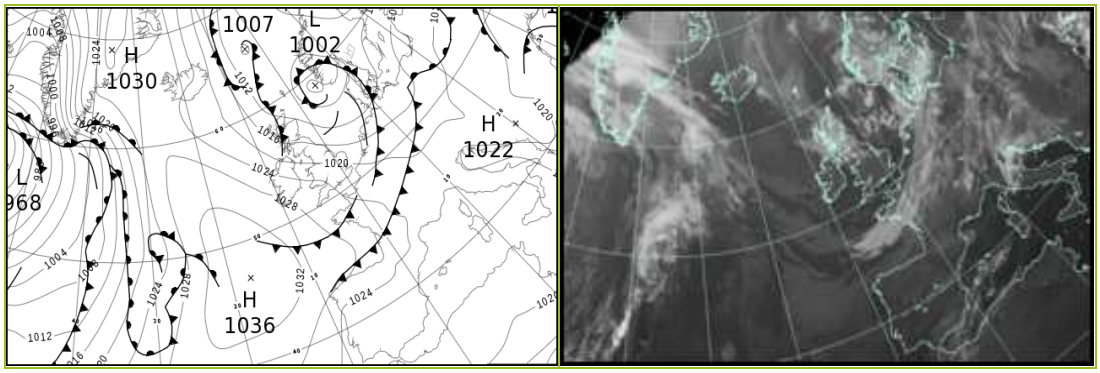

North Atlantic and Europe analysis charts and satellite images at 1200 UTC

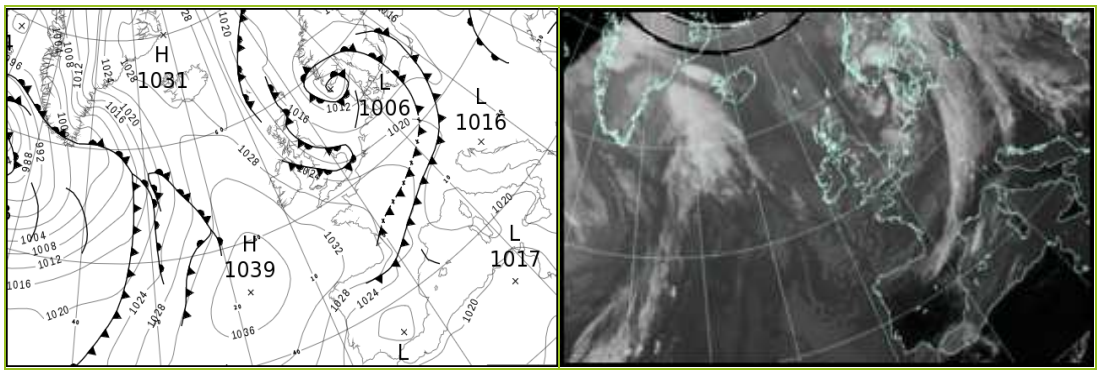

All satellite imagery copyright Met Office and EUMETSAT (European Organisation for the Exploitation of Meteorological Satellites). These show infra-red images from the geostationary MSG satellite. The rainfall rates are derived from both rain-radar and satellite data.

Daily Weather Summary for Saturday 10 October 2020

UK satellite and rain-radar precipitation rates at (L) 0000 and (R) 1200 UTC

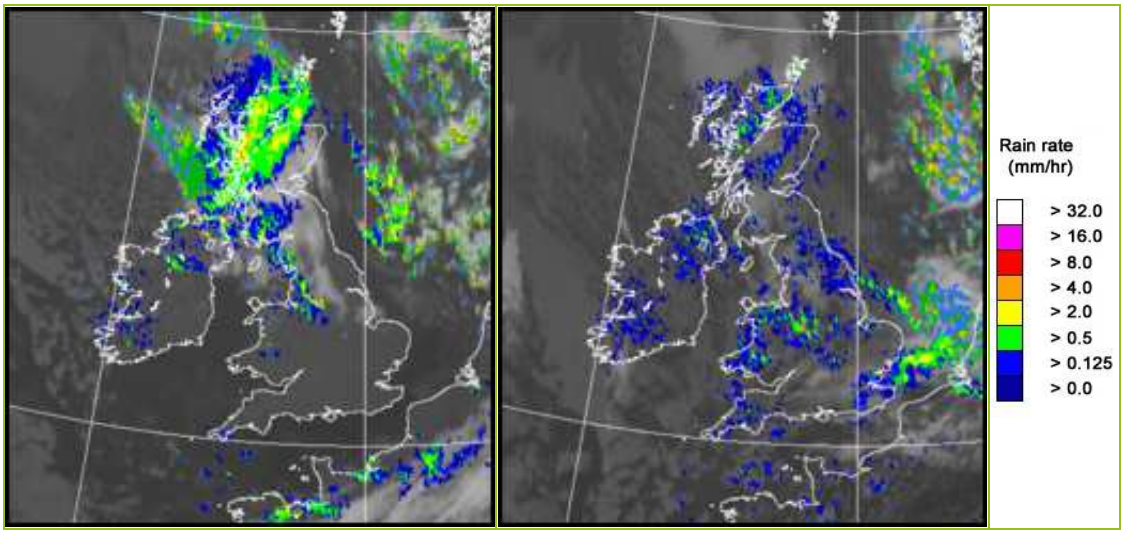

UK wind speed and direction at (L) 0000 and (R) 1200 UTC

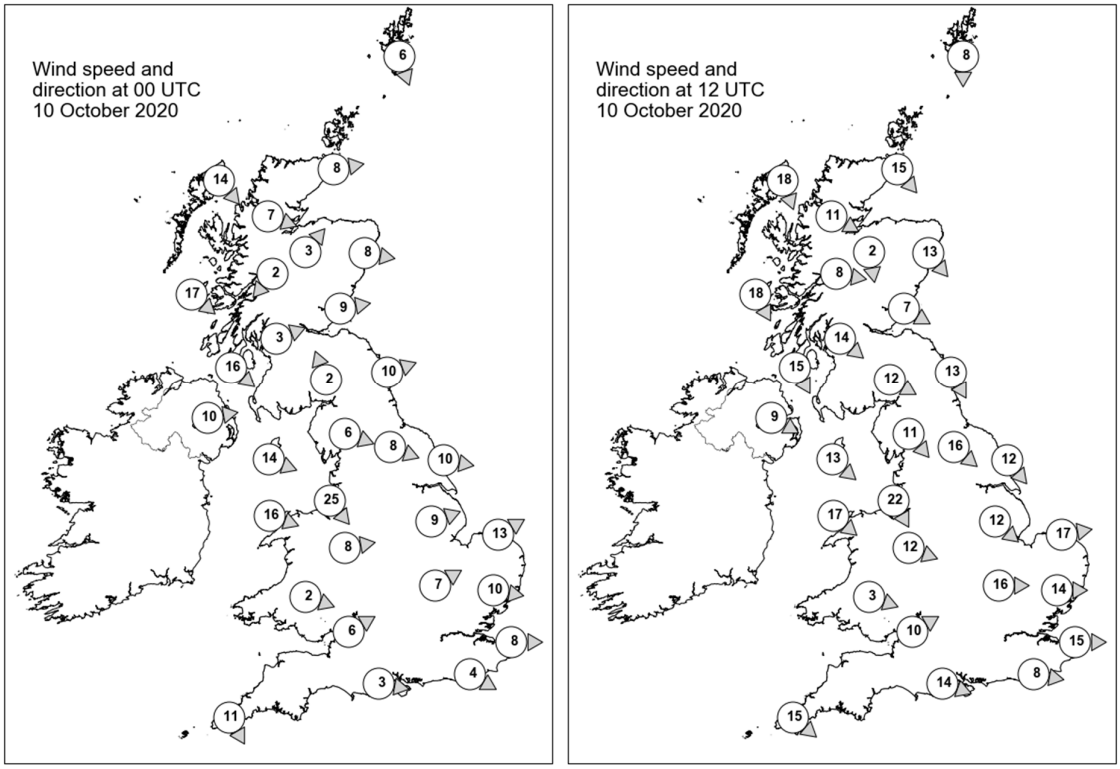

Daily Weather Summary for Saturday 10 October 2020

Selected UK readings at (L) 0000 and (R) 1200 UTC

STATIONS		0000 UTC						1200 UTC					
NO	SITE	PRESS	WDIR	WSPD	CLOUD	TEMP	TDEW	PRESS	WDIR	WSPD	CLOUD	TEMP	TDEW
1	Lerwick	1010.2	NNW	6	1	4.6	2.6	1015.3	N	8	5	9.2	4.9
2	Wick	1011.8	W	8	8	5.7	4.9	1017.1	NW	15	8	10.0	9.3
3	Stornoway	1013.6	NW	14	8	8.3	7.1	1021.6	NNW	18	7	11.3	7.6
4	Loch Glascarnoch	1013.5	WNW	7	8	5.1	4.4	1020.5	WNW	11	8	8.1	6.7
5	Aviemore	1014.4	SW	3	8	4.0	2.8	1019.2	N	2	8	9.1	7.1
6	Dyce	1013.0	W	8	4	5.2	2.0	1017.5	NW	13	7	10.1	6.4
7	Tulloch Bridge	1016.0	NE	2	8	3.7	3.6	1020.9	W	8	8	9.4	6.7
8	Tiree	1016.6	NW	17	7	9.8	8.0	1023.5	NNW	18	7	12.0	9.0
9	Leuchars	1014.8	W	9	8	4.4	2.5	1018.5	WNW	7	8	12.3	7.4
10	Bishopton	1016.1	WSW	3	8	7.0	5.5	1020.1	NW	14	7	11.6	8.0
11	Machrihanish	1017.3	NW	16	8	10.2	7.7	1022.4	NNW	15	7	12.4	8.6
12	Boulmer	1015.3	WSW	10	0	5.1	2.6	1018.2	NNW	13	6	11.8	6.9
13	Eskdalemuir	1017.4	SSE	2	7	2.9	2.6	1019.7	WNW	12	4	11.1	6.4
14	Aldergrove	1020.0	W	10	8	8.6	6.9	1024.2	WNW	9	8	11.6	9.7
15	Shap	1017.8	WNW	6	4	6.3	3.5	1019.9	NW	11	8	10.3	6.6
16	Leeming	1017.2	WNW	8	0	6.0	3.1	1018.7	NW	16	7	12.3	6.7
17	Ronaldsway	1019.6	WNW	14	6	9.9	5.6	1022.8	NW	13	8	11.7	8.6
18	Bridlington	1015.9	W	10	0	6.0	3.3	1017.5	NW	12	7	9.7	7.2
19	Crosby	1019.6	NW	25	5	10.9	6.9	1021.7	NNW	22	7	12.9	10.1
20	Valley	1022.1	WNW	16	3	10.0	6.1	1024.5	NW	17	7	12.8	8.5
21	Waddington	1018.4	WSW	9	6	6.4	4.1	1018.9	NW	12	7	12.2	7.0
22	Shawbury	1021.1	W	8	0	5.0	3.0	1022.2	WNW	12	8	11.9	8.9
23	Weybourne	1017.3	WSW	13	3	6.7	4.6	1017.7	W	17	8	11.0	9.8
24	Bedford	1020.4	WSW	7	0	5.3	3.5	1020.9	W	16	8	11.6	7.6
25	Aberporth	1023.7	-	-	5	9.6	5.2	1025.9	-	-	8	10.8	8.4
26	Sennybridge	1023.7	WNW	2	0	5.1	4.0	1025.1	WNW	3	8	8.9	8.2
27	Wattisham	1019.6	W	10	0	5.9	3.9	1019.9	W	14	8	10.2	8.0
28	Almondsbury	1023.3	WSW	6	0	6.9	4.4	1024.3	WSW	10	8	12.3	7.6
29	Heathrow	1021.9	-	-	1	5.8	4.2	1022.6	-	-	8	12.5	6.3
30	Manston	1020.6	W	8	2	7.5	6.1	1021.5	W	15	8	12.1	7.2
31	Chivenor	1024.8	-	-	3	10.0	4.5	1026.9	-	-	5	13.7	7.5
32	Exeter	1024.4	-	-	1	5.9	4.8	1026.6	-	-	6	12.5	7.8
33	Herstmonceux	1021.5	WNW	4	0	6.5	5.6	1023.1	W	8	7	11.8	6.6
34	Hurn	1023.3	W	3	0	5.2	4.5	1025.0	WNW	14	6	13.6	7.2
35	Camborne	1026.4	NNW	11	6	10.7	5.9	1029.4	NW	15	7	12.3	5.8

Daily Weather Summary for Saturday 10 October 2020

Selected European readings at (L) 0000 and (R) 1200 UTC

STATIONS		0000 UTC						1200 UTC					
NO	SITE	PRESS	WDIR	WSPD	CLOUD	TEMP	TDEW	PRESS	WDIR	WSPD	CLOUD	TEMP	TDEW
1	Murmansk	1008.2	SSW	6	7	8.2	7.1	1005.4	NNE	2	8	9.0	8.0
2	Helsinki	1011.7	SSW	8	8	10.6	7.7	1016.4	SSW	8	2	13.4	8.0
3	Stockholm	1012.2	SSW	6	-	8.7	6.5	1011.4	E	8	-	11.3	9.7
4	Oslo	-	-	-	-	-	-	-	-	-	-	-	-
5	Reykjavik	-	-	-	0	-	-	1028.6	E	3	4	7.4	0.1
6	Moscow	1021.8	-	0	8	10.1	9.7	1023.2	-	0	8	16.0	7.6
7	Kiev	1019.9	-	0	7	13.6	11.9	1018.2	NNE	4	6	18.8	11.5
8	Warsaw	1020.0	ESE	2	7	11.3	10.8	1016.5	SSE	6	7	17.8	12.5
9	Berlin	1015.1	SSE	4	-	11.6	11.0	1017.7	WNW	12	-	12.4	5.8
10	De Bilt	1016.6	SW	6	0	8.3	7.4	1019.2	WSW	12	8	10.3	5.4
11	Dublin	1023.2	W	12	1	5.5	3.9	1025.5	WNW	21	6	11.9	8.8
12	Cork	1027.7	WNW	10	4	7.3	4.6	1029.7	NW	16	5	12.8	4.8
13	Sofia	1021.0	-	0	7	12.5	7.1	1016.7	WSW	4	6	18.4	10.0
14	Belgrade	1012.1	SSE	2	0	10.9	9.5	1017.8	NNE	4	3	19.1	11.1
15	Budapest	1020.5	N	2	-	11.1	9.9	1017.7	ESE	2	-	20.0	10.7
16	Prague	1018.0	S	4	-	13.2	9.8	1018.9	W	4	8	11.5	9.8
17	Munich	1019.7	SW	4	8	13.0	9.9	1023.1	WSW	8	8	9.6	7.9
18	Strasbourg	1020.5	SSW	2	8	11.7	10.1	1023.5	W	7	-	14.4	7.2
19	Paris	1022.1	W	6	6	11.1	8.5	1026.2	NW	9	5	13.2	3.0
20	Jersey	1024.3	NW	12	3	11.1	6.0	1027.7	NW	14	5	13.4	6.2
21	Milan	1020.2	-	0	0	12.7	12.1	1017.3	N	3	-	20.3	13.5
22	Marseille	1021.4	SE	5	-	12.3	10.9	1020.0	NNW	18	-	21.0	10.8
23	Bordeaux	1025.5	NNW	13	8	14.6	13.8	1028.3	NNW	5	6	17.2	8.6
24	Rome	1020.6	E	1	-	11.9	11.5	1019.8	W	4	2	21.6	14.3
25	Ajaccio	1021.5	NE	5	-	12.9	11.1	1019.4	SW	5	-	22.5	17.0
26	Barcelona	1022.4	NNW	2	1	18.4	17.2	1022.4	E	13	-	18.8	17.8
27	Majorca	1022.3	NNW	2	5	19.8	16.6	1021.8	SSW	8	6	25.6	16.5
28	Madrid	1022.1	N	2	1	13.5	8.5	1021.0	NNE	8	0	22.4	10.5
29	Lisbon	-	-	-	-	17.3	13.3	-	-	-	-	25.9	14.7
30	Athens	1017.9	N	3	-	19.2	11.6	1017.7	SSW	5	1	26.6	13.0
31	Malta	1020.6	NW	4	5	21.0	17.8	1019.6	SW	10	1	24.3	17.2
32	Gibraltar	1021.5	NE	10	8	18.5	16.9	1022.4	E	8	7	20.6	17.9

Daily Weather Summary for Saturday 10 October 2020

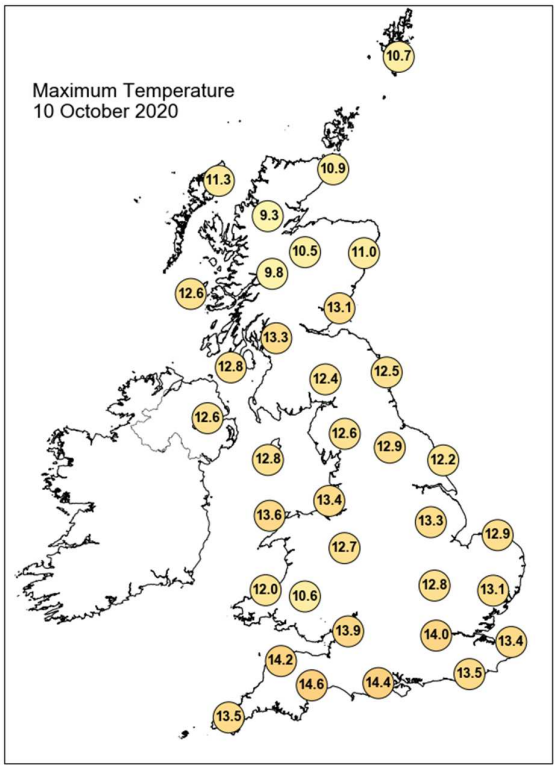

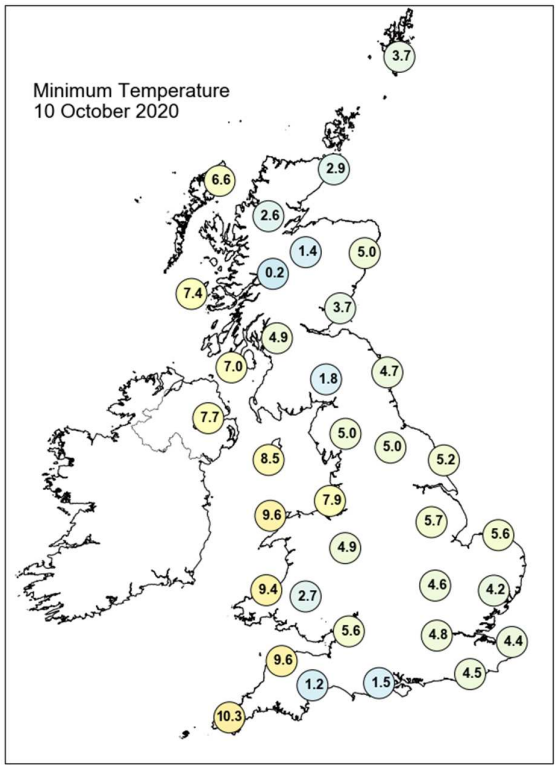

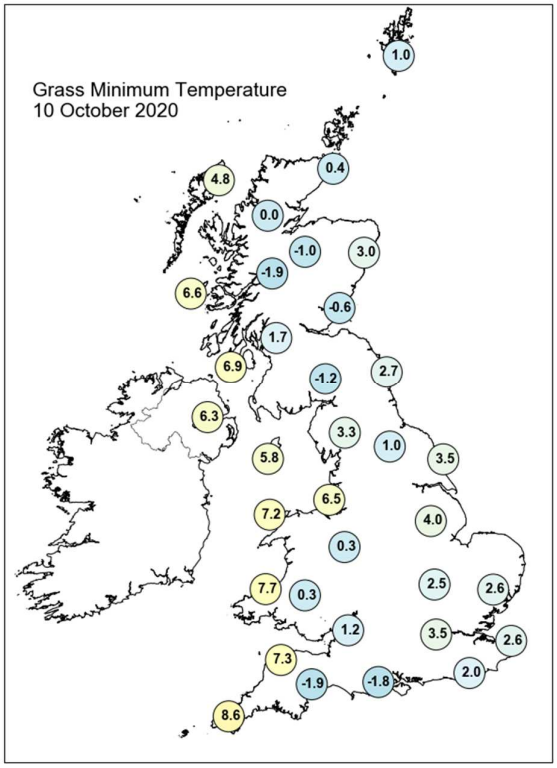

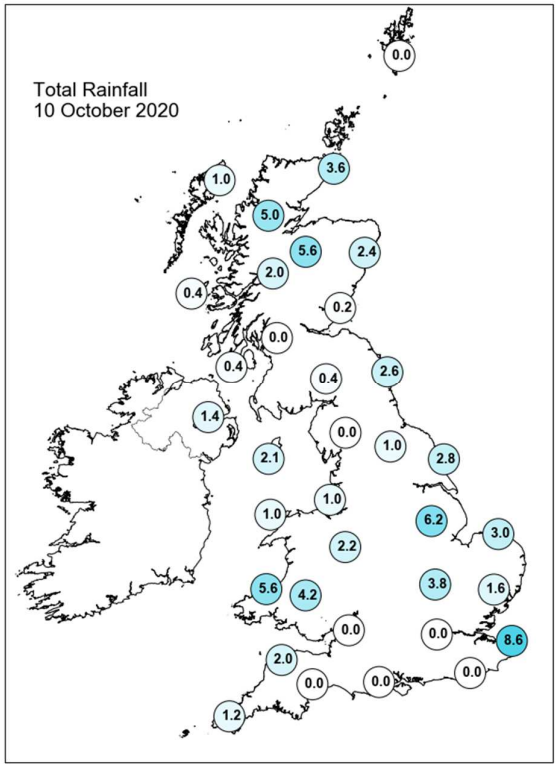

Daily Weather Summary for Saturday 10 October 2020

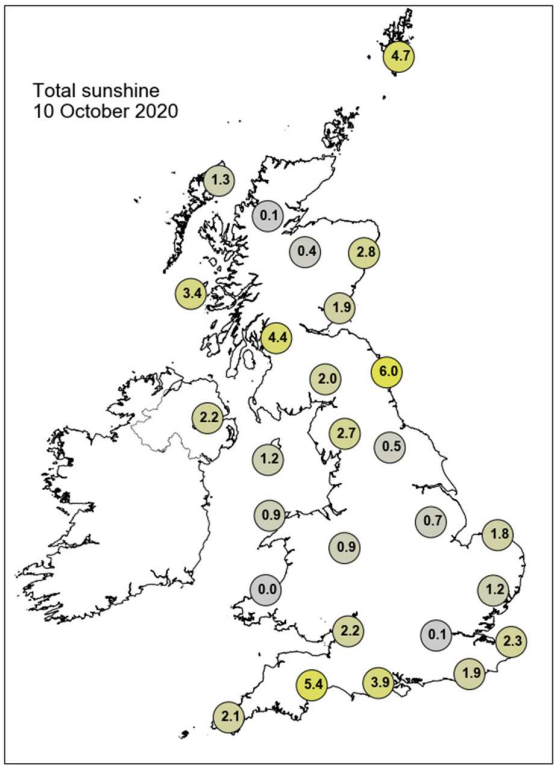

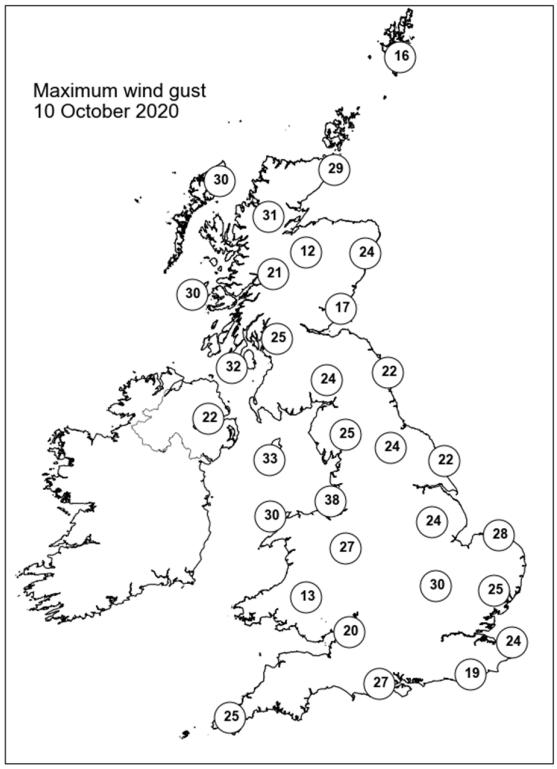

None of the selected stations observed a day of sleet or snow falling or non-zero snow depth at 0900 UTC.

Daily Weather Summary for Sunday 11 October 2020

This day's summary created 18/10/2020 03:00

Summary of the UK Weather for Sunday 11 October 2020

Overnight a band of showers lay aligned along the east coast, mostly offshore but occasionally spilling into coastal regions. There was also an area of showers focused over western parts of Wales, with further sporadic outbreaks of rain breaking out over the far southwest as well. Elsewhere the majority of the UK had a dry night with mostly light winds, though breezier in coastal areas. Conditions remained dry for much of the UK throughout the day, with many areas observing sunny spells and patchy cloud, though some more widespread cloud developed across Scotland and northern England through the afternoon. Isolated showers continued to affect eastern coasts and spread across East Anglia through the afternoon. The showers across Wales and southwest England also continued through the morning, but later died out in the afternoon. Through the evening period, it was dry for most of the UK but turning cloudy from the northwest as the edge of an approaching frontal band of cloud and rain began to reach the fringes of western Scotland and Northern Ireland, moving southeastward.

Daily Extremes

Highest Maximum	**16.3°C** Cardiff, Bute Park (South Glamorgan, 9mAMSL)
Lowest Maximum	**9.0°C** Loch Glascarnoch (Ross & Cromarty, 269mAMSL)
Highest Minimum	**11.5°C** Prestatyn (Clwyd, 4mAMSL)
Lowest Minimum	**0.9°C** Shap (Cumbria, 252mAMSL)
Lowest Grass Minimum	**-1.8°C** Shap (Cumbria, 252mAMSL)
Most Rainfall	**9.4mm** Harris: Quidnish (Western Isles, 13mAMSL)
Most Sunshine	**8.0hr** Rostherne No 2 (Cheshire, 35mAMSL)
Highest Gust	**32Kt 37mph** Orlock Head (Down, 35mAMSL)
Highest Gust (mountain)	**53Kt 61mph** Cairngorm Summit (Inverness-shire, 1237mAMSL)
Greatest Snow Depth at 0900 UTC	No non-zero values

mAMSL refers to station elevation in metres above mean sea level

Daily Weather Summary for Sunday 11 October 2020

North Atlantic and Europe analysis charts and satellite images at 0000 UTC

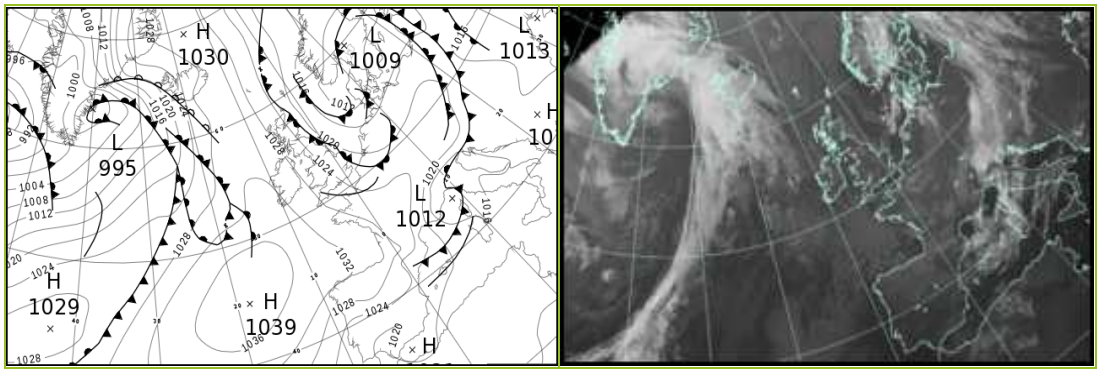

North Atlantic and Europe analysis charts and satellite images at 1200 UTC

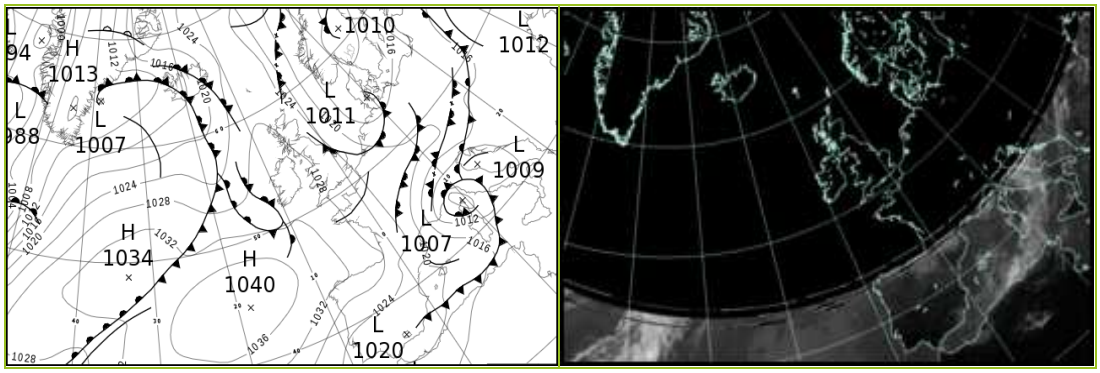

All satellite imagery copyright Met Office and EUMETSAT (European Organisation for the Exploitation of Meteorological Satellites). These show infra-red images from the geostationary MSG satellite. The rainfall rates are derived from both rain-radar and satellite data.

Daily Weather Summary for Sunday 11 October 2020

UK satellite and rain-radar precipitation rates at (L) 0000 and (R) 1200 UTC

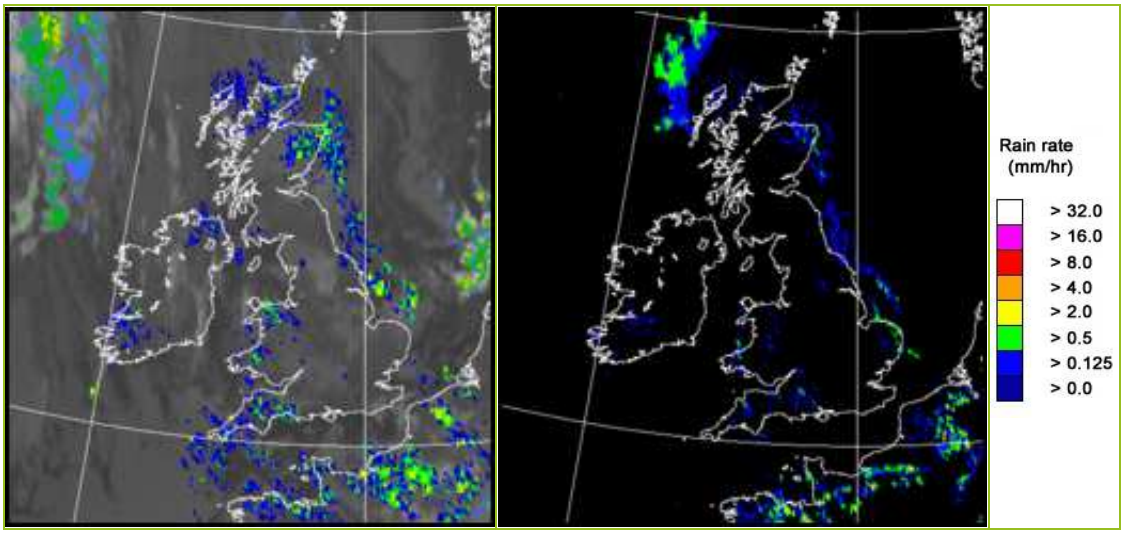

UK wind speed and direction at (L) 0000 and (R) 1200 UTC

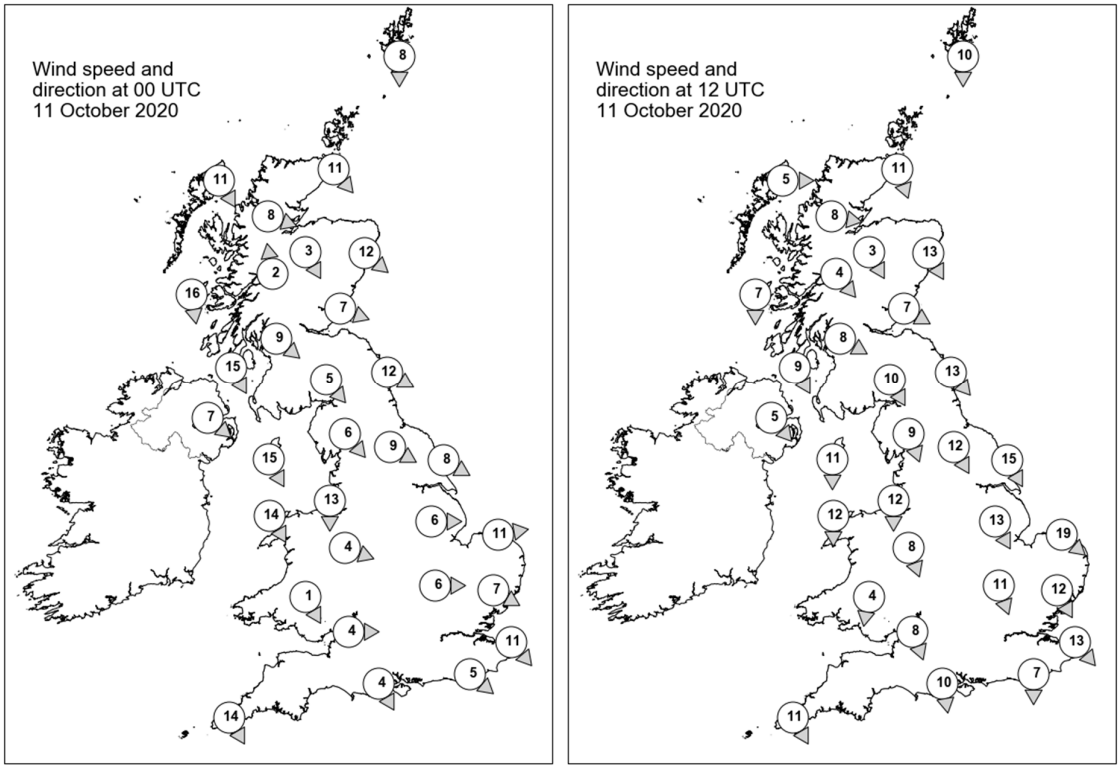

Daily Weather Summary for Sunday 11 October 2020

Selected UK readings at (L) 0000 and (R) 1200 UTC

STATIONS		0000 UTC						1200 UTC					
NO	SITE	PRESS	WDIR	WSPD	CLOUD	TEMP	TDEW	PRESS	WDIR	WSPD	CLOUD	TEMP	TDEW
1	Lerwick	1020.5	N	8	7	7.5	5.3	1023.3	N	10	7	10.1	5.9
2	Wick	1022.8	NW	11	7	8.2	6.5	1025.7	NNW	11	8	9.7	8.4
3	Stornoway	1027.2	NNW	11	8	8.4	7.4	1028.1	W	5	7	10.1	7.9
4	Loch Glascarnoch	1026.1	WNW	8	8	7.1	6.5	1027.9	W	8	8	8.9	7.0
5	Aviemore	1024.9	NNW	3	7	7.3	5.6	1027.2	NNW	3	8	9.5	6.4
6	Dyce	1022.0	NW	12	7	8.9	7.4	1025.4	NNW	13	1	10.5	7.1
7	Tulloch Bridge	1026.4	S	2	7	7.2	5.7	1028.4	NW	4	8	9.6	4.1
8	Tiree	1027.9	N	16	5	9.8	7.0	1028.8	N	7	8	10.8	6.8
9	Leuchars	1023.3	WNW	7	1	8.8	5.0	1026.2	WNW	7	7	12.8	5.8
10	Bishopton	1024.9	NW	9	3	8.3	6.0	1027.7	WNW	8	4	12.0	6.1
11	Machrihanish	1026.6	NNW	15	7	10.9	7.8	1028.6	NNW	9	8	11.4	7.3
12	Boulmer	1022.0	WNW	12	8	9.2	6.2	1025.7	NW	13	8	11.2	6.9
13	Eskdalemuir	1024.6	NW	5	2	6.7	4.3	1027.2	NNW	10	3	10.2	3.5
14	Aldergrove	1028.0	NW	7	7	8.9	8.4	1029.2	NW	5	5	12.7	7.5
15	Shap	1024.2	NW	6	8	8.3	5.8	1027.3	NNW	9	3	10.5	5.2
16	Leeming	1022.7	WNW	9	8	9.6	7.0	1026.3	NNW	12	8	11.4	5.6
17	Ronaldsway	1026.0	NNW	15	7	11.4	7.7	1028.4	N	11	1	13.0	6.1
18	Bridlington	1020.5	WNW	8	4	8.3	6.9	1024.0	NNW	15	6	11.7	8.8
19	Crosby	1024.4	N	13	2	10.5	8.5	1027.8	N	12	1	13.5	8.5
20	Valley	1026.4	NNW	14	8	11.4	8.4	1028.8	N	12	7	12.9	6.9
21	Waddington	1022.3	W	6	2	7.9	6.9	1025.6	NNW	13	5	11.8	6.1
22	Shawbury	1024.5	WNW	4	7	9.5	8.2	1027.4	NNW	8	7	12.2	6.0
23	Weybourne	1020.7	W	11	8	9.2	7.8	1023.5	NW	19	7	11.0	10.0
24	Bedford	1023.0	W	6	5	7.2	6.7	1025.8	NNW	11	8	12.3	7.2
25	Aberporth	1026.5	-	-	7	11.2	9.2	1028.9	-	-	8	11.1	9.9
26	Sennybridge	1026.2	NNW	1	6	7.7	6.9	1027.9	N	4	5	10.9	5.4
27	Wattisham	1022.1	WNW	7	4	6.7	6.4	1024.3	NNW	12	8	10.7	7.5
28	Almondsbury	1025.5	W	4	7	9.5	8.0	1027.3	NNW	8	5	13.2	7.1
29	Heathrow	1023.4	-	-	1	9.9	7.6	1025.8	-	-	7	13.0	6.0
30	Manston	1022.0	NW	11	2	9.2	8.2	1024.2	NW	13	3	11.9	8.1
31	Chivenor	1026.7	-	-	4	12.3	9.1	1028.5	-	-	5	13.6	8.7
32	Exeter	1026.3	-	-	7	8.3	8.0	1027.3	-	-	5	14.2	7.7
33	Herstmonceux	1022.7	NW	5	6	8.7	7.9	1024.7	N	7	4	14.2	7.3
34	Hurn	1025.0	NNW	4	0	8.2	7.1	1026.4	N	10	7	14.0	7.8
35	Camborne	1028.6	NNW	14	7	12.0	9.2	1030.1	NNW	11	6	12.5	7.7

Daily Weather Summary for Sunday 11 October 2020

Selected European readings at (L) 0000 and (R) 1200 UTC

STATIONS		0000 UTC						1200 UTC					
NO	SITE	PRESS	WDIR	WSPD	CLOUD	TEMP	TDEW	PRESS	WDIR	WSPD	CLOUD	TEMP	TDEW
1	Murmansk	1008.4	NNW	10	7	8.5	7.0	1015.5	W	8	7	9.4	6.0
2	Helsinki	1015.3	ESE	6	8	10.4	9.3	1015.0	W	8	6	12.9	8.4
3	Stockholm	1011.2	SSW	4	-	6.3	5.8	1012.9	S	10	-	12.0	5.7
4	Oslo	-	-	-	-	-	-	-	-	-	-	-	-
5	Reykjavik	-	-	-	8	-	-	1014.9	WSW	5	8	7.9	6.8
6	Moscow	1022.9	-	0	6	6.8	6.0	1020.3	SSE	2	8	13.3	3.4
7	Kiev	1015.5	-	0	6	12.1	9.1	1013.4	S	2	2	18.7	9.5
8	Warsaw	1017.8	WNW	6	8	11.3	10.8	1018.5	NW	8	6	12.3	5.9
9	Berlin	1018.7	SW	4	-	6.2	3.6	1018.0	W	4	-	10.1	5.7
10	De Bilt	1018.8	SW	4	8	6.9	6.6	1019.4	WNW	6	7	12.7	8.5
11	Dublin	1028.9	W	6	1	6.8	5.9	1030.0	WNW	10	3	11.6	8.0
12	Cork	1031.7	NW	8	6	8.8	7.3	1031.5	W	4	7	11.4	6.8
13	Sofia	1018.1	-	0	0	9.7	8.5	1013.6	-	0	3	19.1	10.7
14	Belgrade	1016.3	ENE	2	0	12.6	9.7	1014.4	NNE	2	3	19.0	12.3
15	Budapest	1017.0	WNW	4	-	12.8	10.5	1015.6	WNW	2	-	13.1	10.8
16	Prague	1022.4	WSW	2	-	4.2	3.4	1019.8	WNW	4	8	8.5	4.3
17	Munich	1022.7	SW	2	8	7.5	6.2	1019.9	NNW	6	8	9.8	2.3
18	Strasbourg	1023.1	SSW	3	-	3.7	2.7	1020.9	SE	2	8	11.2	7.3
19	Paris	1023.6	W	7	6	9.1	6.5	1023.6	N	6	7	13.6	4.5
20	Jersey	1026.4	NW	12	3	11.4	8.0	1026.8	N	12	7	14.0	8.6
21	Milan	1014.1	W	3	-	14.7	14.3	1011.7	S	7	4	13.9	11.6
22	Marseille	1018.5	NW	21	-	13.8	6.2	1014.4	NNW	32	-	16.1	3.5
23	Bordeaux	1028.6	-	0	-	9.1	7.2	1026.8	WNW	11	7	14.8	9.2
24	Rome	1016.1	ESE	6	-	16.9	15.1	1012.0	S	3	6	16.7	14.1
25	Ajaccio	1016.4	NE	3	-	15.1	13.6	1011.9	SW	10	8	17.3	9.2
26	Barcelona	1022.2	E	8	-	14.2	13.4	1019.7	NNE	4	1	20.4	3.7
27	Majorca	1020.9	ENE	17	8	15.2	13.0	1020.8	NE	10	8	14.5	13.4
28	Madrid	1025.6	ENE	6	0	11.3	3.7	1024.2	NNE	4	0	17.2	3.0
29	Lisbon	-	-	-	-	19.6	12.8	-	-	-	-	-	-
30	Athens	1016.4	N	2	-	19.5	15.3	1014.2	S	4	1	27.8	15.7
31	Malta	1017.8	W	4	1	17.7	15.5	1015.0	W	9	1	24.6	16.7
32	Gibraltar	1020.6	NNE	3	8	19.5	16.8	1021.6	E	6	6	20.9	17.6

Daily Weather Summary for Sunday 11 October 2020

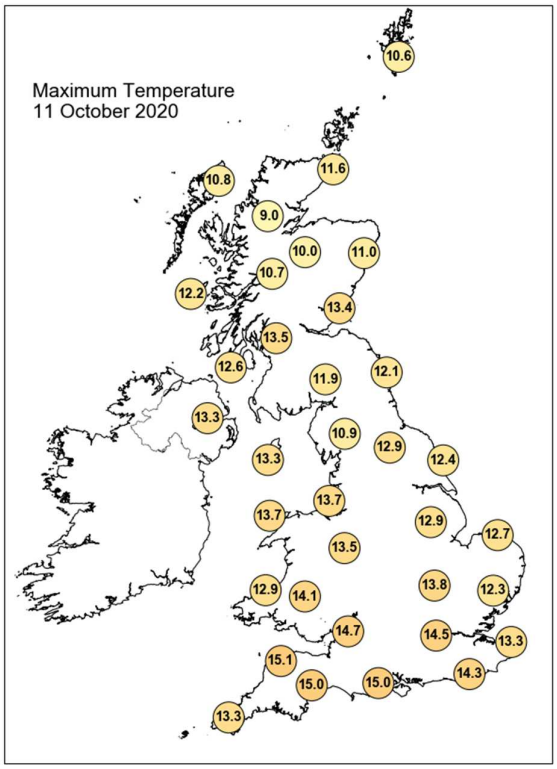

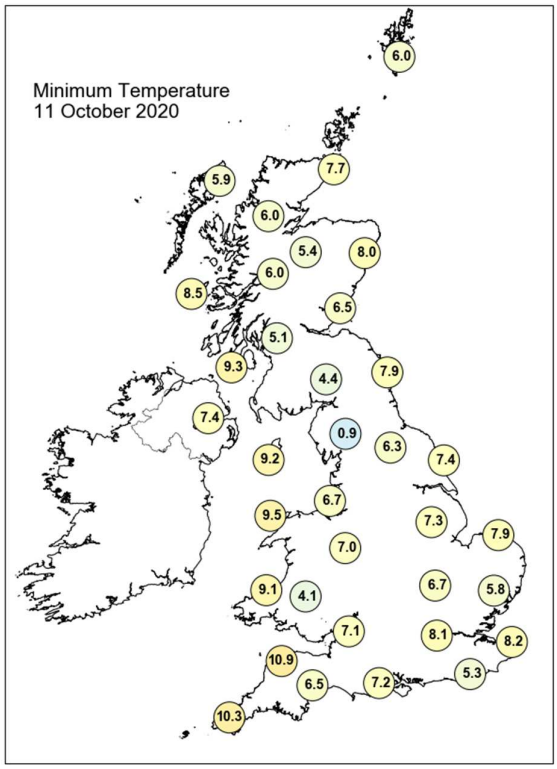

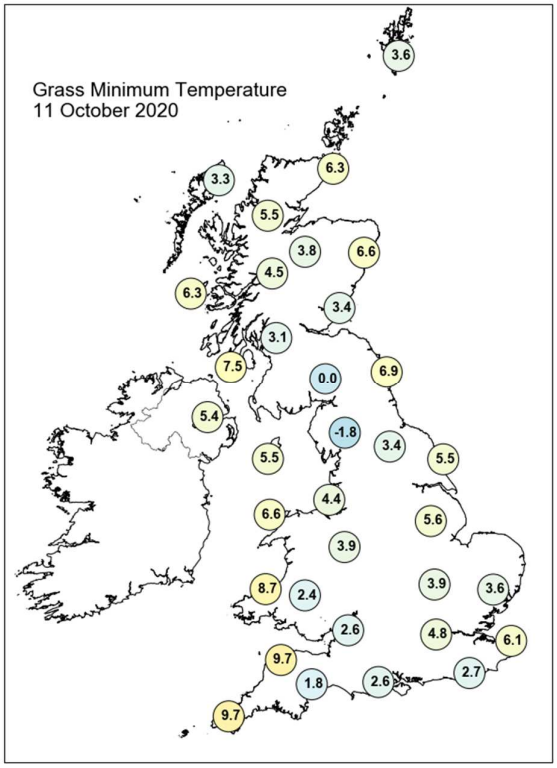

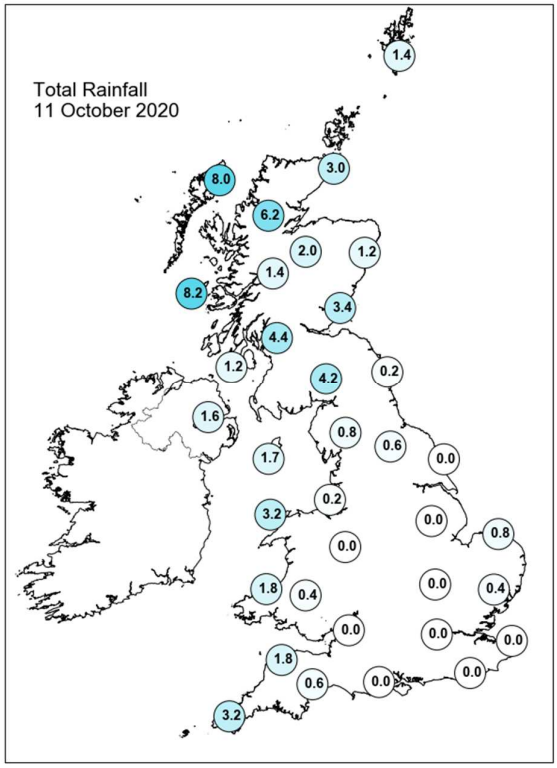

Daily Weather Summary for Sunday 11 October 2020

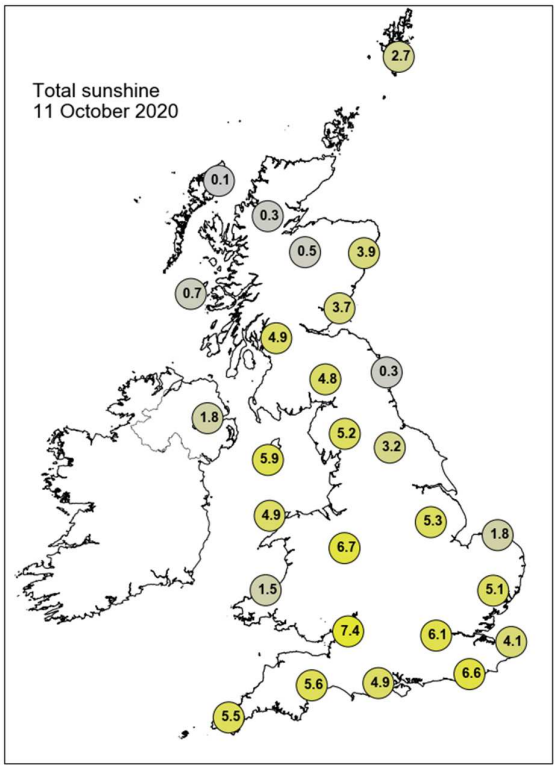

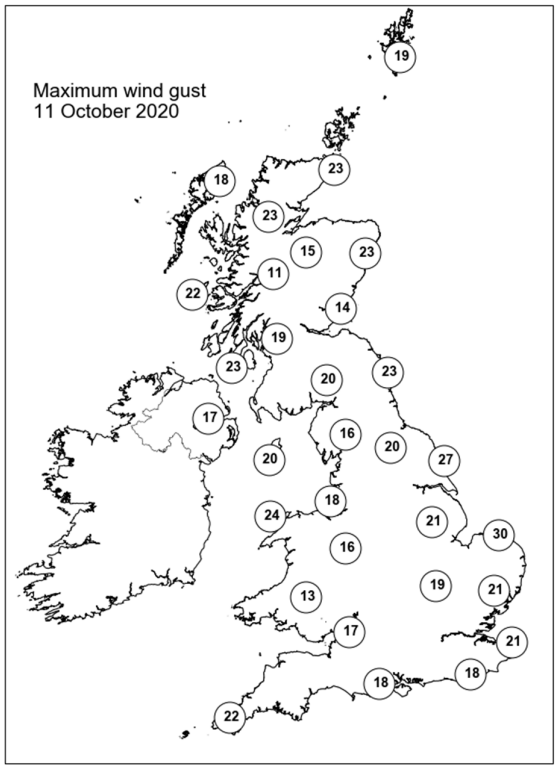

None of the selected stations observed a day of sleet or snow falling or non-zero snow depth at 0900 UTC.

Daily Weather Summary for Monday 12 October 2020

This day's summary created 20/10/2020 11:49

Summary of the UK Weather for Monday 12 October 2020

Overnight thick cloud spread eastward across the UK ahead of a band of rain. By the early hours of the morning the rain covered most of western and northern Scotland, as well as sporadically spilling into other far western parts of the country with further isolated outbreaks inland as well. The winds were generally light, although strengthening from the far north. The morning saw the west of the UK under a northeast-southwest aligned band of rain and broken cloud. This brought persistent rain and drizzle to affected areas, reaching high intensity in parts of Scotland. The east meanwhile saw sunny spells and scattered showers. Towards midday, the band of rain and cloud affected the east of the UK, beginning to clear the west. In the late afternoon, the rain band was established over the east, while western areas began to see more patchy cloud with scattered showers. Generally light winds throughout, with some strong winds in northern areas. The rain continued to progress eastwards during the evening, lingering across southeast England and northeast Scotland. Scattered showers remained over western coasts.

Daily Extremes

Highest Maximum	**15.7°C** Plymouth, Mountbatten (Devon, 50mAMSL)
Lowest Maximum	**8.9°C** Loch Glascarnoch (Ross & Cromarty, 269mAMSL)
Highest Minimum	**10.5°C** Isle Of Portland (Dorset, 52mAMSL)
Lowest Minimum	**2.9°C** Exeter Airport No 2 (Devon, 27mAMSL)
Lowest Grass Minimum	**-1.0°C** Ringmer, Bishops Lane (East Sussex, 23mAMSL)
Most Rainfall	**29.2mm** Lower Standen (Kent, 76mAMSL)
Most Sunshine	**4.9hr** Tiree (Argyll (in Strathclyde Region), 9mAMSL)
Highest Gust	**40Kt 46mph** St Bees Head No 2 (Cumbria, 124mAMSL)
Highest Gust (mountain)	**49Kt 56mph** Cairngorm Summit (Inverness-shire, 1237mAMSL)
Greatest Snow Depth at 0900 UTC	No non-zero values

mAMSL refers to station elevation in metres above mean sea level

Daily Weather Summary for Monday 12 October 2020

North Atlantic and Europe analysis charts and satellite images at 0000 UTC

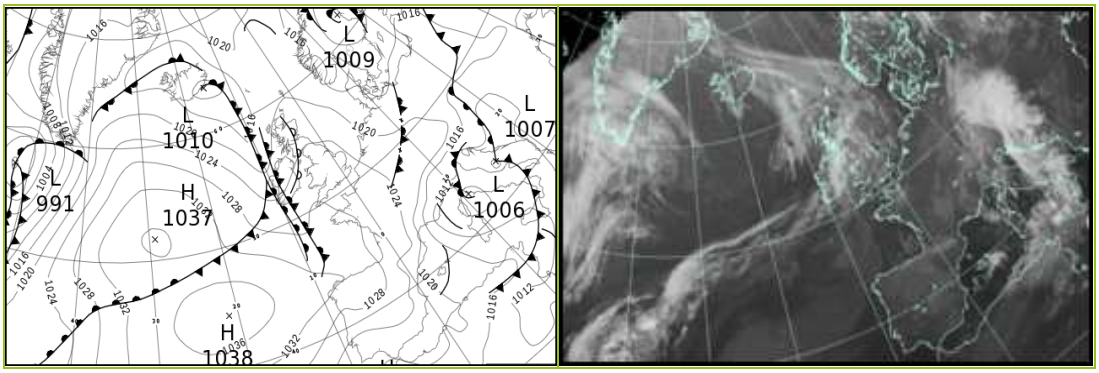

North Atlantic and Europe analysis charts and satellite images at 1200 UTC

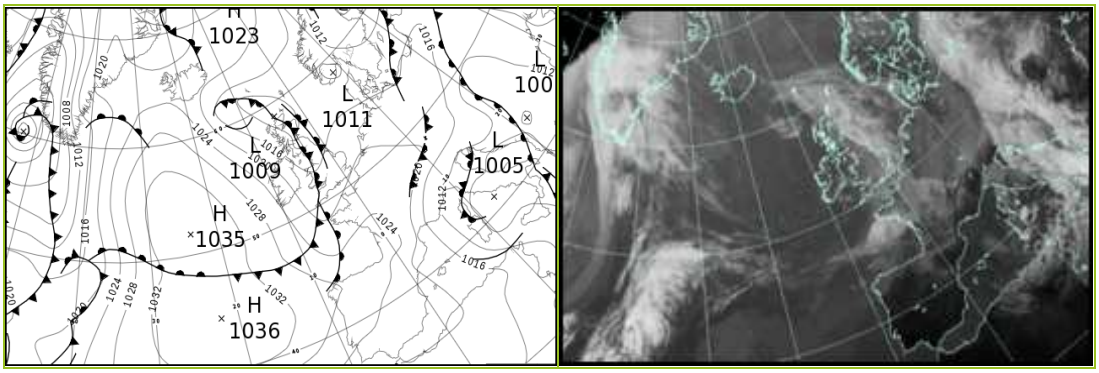

All satellite imagery copyright Met Office and EUMETSAT (European Organisation for the Exploitation of Meteorological Satellites). These show infra-red images from the geostationary MSG satellite. The rainfall rates are derived from both rain-radar and satellite data.

Daily Weather Summary for Monday 12 October 2020

UK satellite and rain-radar precipitation rates at (L) 0000 and (R) 1200 UTC



UK wind speed and direction at (L) 0000 and (R) 1200 UTC

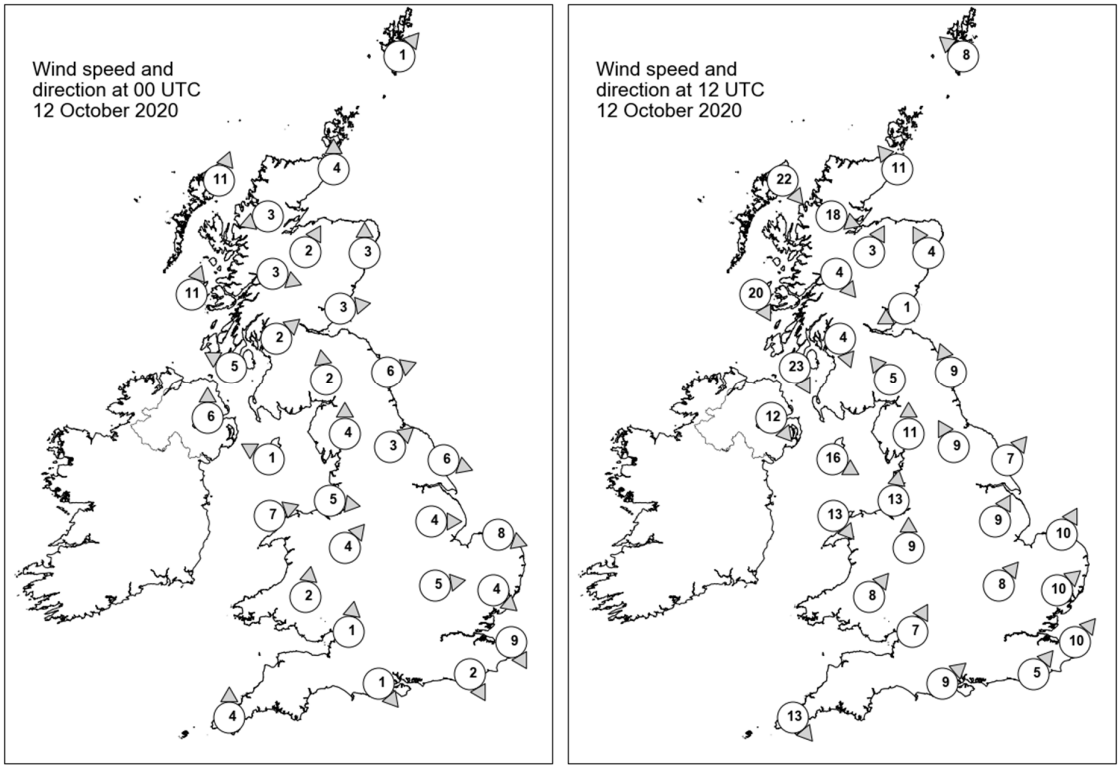

Daily Weather Summary for Monday 12 October 2020

Selected UK readings at (L) 0000 and (R) 1200 UTC

STATIONS		0000 UTC						1200 UTC					
NO	SITE	PRESS	WDIR	WSPD	CLOUD	TEMP	TDEW	PRESS	WDIR	WSPD	CLOUD	TEMP	TDEW
1	Lerwick	1019.9	SW	1	7	6.4	5.6	1012.9	SE	8	8	8.1	7.5
2	Wick	1020.7	S	4	1	6.7	5.7	1010.3	SE	11	8	8.6	6.9
3	Stornoway	1019.4	SSW	11	7	9.7	7.7	1012.3	NW	22	0	11.3	5.4
4	Loch Glascarnoch	1021.6	ENE	3	8	5.1	4.5	1012.1	WNW	18	8	8.2	7.4
5	Aviemore	1021.4	SSW	2	8	6.9	5.2	1011.7	SSW	3	8	8.3	7.8
6	Dyce	1022.1	S	3	8	6.9	5.5	1011.3	SSE	4	8	8.7	7.9
7	Tulloch Bridge	1023.0	WNW	3	8	7.2	5.2	1013.3	NW	4	8	9.0	8.1
8	Tiree	1021.0	SSW	11	8	10.4	8.7	1015.4	NNW	20	4	12.1	7.9
9	Leuchars	1022.0	W	3	8	7.8	5.6	1012.1	ENE	1	8	9.3	8.9
10	Bishopton	1023.0	SW	2	8	7.6	6.3	1012.4	NNW	4	7	10.1	9.7
11	Machrihanish	1023.0	ESE	5	7	9.2	8.1	1014.7	NNW	23	8	12.7	7.7
12	Boulmer	1023.4	WSW	6	8	8.5	5.6	1012.7	SSE	9	8	9.8	8.9
13	Eskdalemuir	1024.4	S	2	8	5.1	4.7	1011.9	SE	5	8	9.2	9.1
14	Aldergrove	1023.5	S	6	8	9.5	7.1	1016.6	NW	12	3	12.8	7.2
15	Shap	1024.8	S	4	8	8.0	5.6	1013.3	S	11	8	8.6	7.9
16	Leeming	1024.7	SW	3	8	8.2	5.8	1014.4	SSE	9	8	10.0	8.8
17	Ronaldsway	1024.0	ESE	1	8	9.9	8.0	1014.5	WNW	16	7	12.4	9.5
18	Bridlington	1024.3	WNW	6	8	7.8	7.1	1015.4	SW	7	8	11.0	7.6
19	Crosby	1025.3	W	5	8	11.4	8.6	1014.5	S	13	8	10.8	10.3
20	Valley	1025.8	WSW	7	8	11.7	7.8	1016.4	NW	13	8	12.2	10.5
21	Waddington	1025.4	W	4	7	8.3	5.6	1016.9	SSW	9	7	10.8	7.2
22	Shawbury	1026.0	SW	4	8	7.4	6.2	1016.2	S	9	8	10.0	8.9
23	Weybourne	1024.3	WNW	8	8	8.9	7.6	1017.8	SSW	10	5	11.1	7.5
24	Bedford	1025.9	W	5	8	7.1	5.7	1017.8	SW	8	8	11.2	7.5
25	Aberporth	1027.0	-	-	7	7.8	7.0	1016.8	-	-	8	11.4	11.1
26	Sennybridge	1027.0	S	2	8	6.0	5.6	1016.9	SW	8	8	9.5	9.2
27	Wattisham	1025.4	NW	4	8	6.2	5.5	1018.6	SW	10	7	11.9	6.5
28	Almondsbury	1027.0	S	1	8	7.2	6.2	1018.2	SSW	7	8	10.1	9.3
29	Heathrow	1026.3	-	-	8	8.4	6.3	1018.7	-	-	8	12.8	8.4
30	Manston	1025.2	NNW	9	7	9.9	8.1	1020.0	SW	10	8	12.7	6.1
31	Chivenor	1027.4	-	-	3	6.9	6.2	1017.3	-	-	7	11.3	10.9
32	Exeter	1027.4	-	-	1	4.6	4.1	1018.2	-	-	8	11.2	10.5
33	Herstmonceux	1025.9	NNW	2	7	6.4	5.2	1019.7	SW	5	8	13.0	7.8
34	Hurn	1027.1	NW	1	8	5.7	4.7	1018.9	SW	9	8	13.2	8.4
35	Camborne	1028.3	S	4	0	7.7	6.4	1018.6	NW	13	8	13.2	13.0

Daily Weather Summary for Monday 12 October 2020

Selected European readings at (L) 0000 and (R) 1200 UTC

STATIONS		0000 UTC						1200 UTC					
NO	SITE	PRESS	WDIR	WSPD	CLOUD	TEMP	TDEW	PRESS	WDIR	WSPD	CLOUD	TEMP	TDEW
1	Murmansk	1016.4	SSW	4	7	6.1	5.0	1012.6	-	0	7	6.3	4.0
2	Helsinki	1015.4	NNE	2	7	3.8	3.8	1011.3	SSW	14	8	11.6	7.8
3	Stockholm	1011.6	SSW	4	-	8.7	6.3	1010.7	W	10	-	9.9	4.7
4	Oslo	-	-	-	-	-	-	-	-	-	-	-	-
5	Reykjavik	-	-	-	7	-	-	1023.6	W	6	6	6.6	4.5
6	Moscow	1018.6	-	0	8	10.6	5.8	1016.9	-	0	8	11.8	10.9
7	Kiev	1015.1	-	0	6	11.2	9.6	1015.7	-	0	3	19.8	11.5
8	Warsaw	1018.0	WNW	2	6	8.4	5.5	1016.0	NNW	10	8	8.5	6.5
9	Berlin	1017.7	SW	4	-	8.1	5.1	1016.9	NW	8	-	11.6	6.8
10	De Bilt	1021.2	WNW	4	0	6.8	6.7	1019.5	WNW	4	8	13.0	8.5
11	Dublin	1024.3	S	4	7	9.0	6.4	1017.9	NW	21	5	12.4	7.5
12	Cork	1025.6	SE	4	8	10.0	9.7	1021.3	NW	17	4	12.6	8.2
13	Sofia	1014.5	SSE	4	1	12.3	10.4	1009.4	E	2	2	19.9	11.9
14	Belgrade	1009.5	SE	6	0	14.2	12.1	1011.2	W	4	8	8.9	7.9
15	Budapest	1012.5	E	4	-	11.4	9.3	1010.6	NW	6	-	8.8	7.7
16	Prague	1019.3	SW	2	-	5.5	4.6	1017.2	WNW	6	7	10.8	1.2
17	Munich	1020.5	NW	4	8	5.8	4.4	1020.7	NW	8	7	6.4	3.2
18	Strasbourg	1022.4	S	2	8	4.9	4.6	1021.2	WSW	2	8	12.0	6.7
19	Paris	1025.4	WNW	5	0	7.5	6.3	1022.8	WSW	8	7	13.0	6.3
20	Jersey	1027.2	N	5	7	10.1	6.2	1021.0	SW	13	7	12.6	9.3
21	Milan	1013.0	N	1	-	9.5	8.2	1012.2	N	3	0	17.3	4.4
22	Marseille	1013.4	NNW	24	-	11.8	5.9	1014.3	NNW	30	-	16.1	2.8
23	Bordeaux	1027.0	NW	3	-	9.0	8.2	1025.7	NW	3	8	15.8	6.8
24	Rome	1008.1	E	5	-	13.9	10.5	1005.9	NNE	6	7	17.9	11.0
25	Ajaccio	1008.6	NE	4	-	10.7	9.5	1008.1	WNW	17	-	19.7	8.7
26	Barcelona	1018.8	N	9	5	13.2	9.8	1018.0	S	9	0	21.3	4.9
27	Majorca	1018.9	E	5	3	11.1	9.2	1019.2	WNW	6	2	21.0	7.2
28	Madrid	1027.3	N	8	0	9.5	1.7	1023.2	N	6	0	17.1	1.5
29	Lisbon	-	-	-	-	-	-	-	-	-	-	21.8	5.7
30	Athens	1013.7	N	2	-	19.6	16.4	1011.8	S	6	2	27.4	17.0
31	Malta	1011.7	NW	7	7	19.9	17.8	1011.2	WNW	7	8	14.9	13.7
32	Gibraltar	1020.9	E	3	7	18.2	16.0	1021.5	E	12	2	20.9	16.3

Daily Weather Summary for Monday 12 October 2020

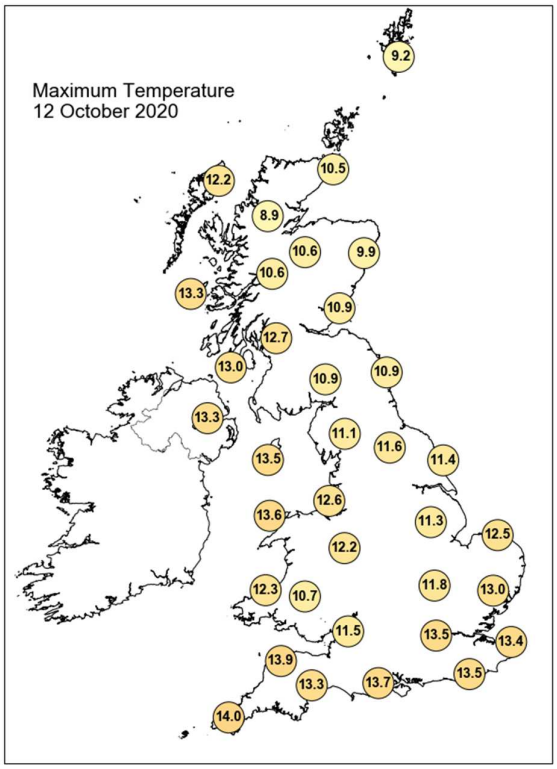

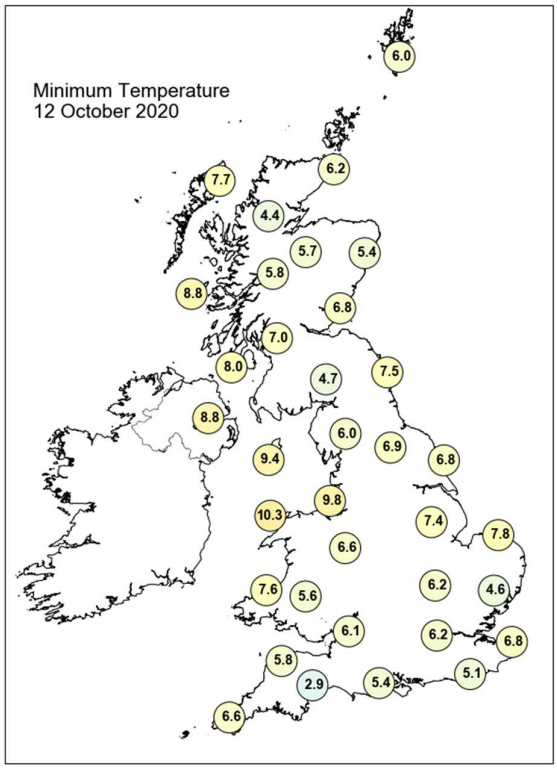

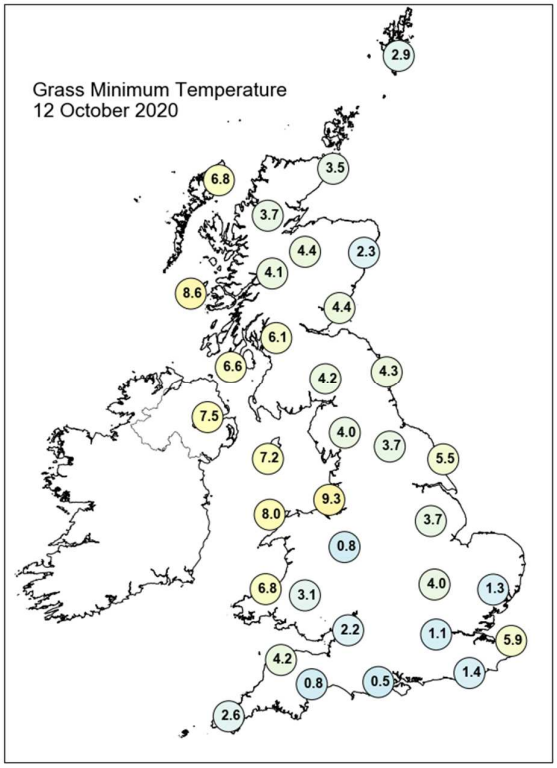

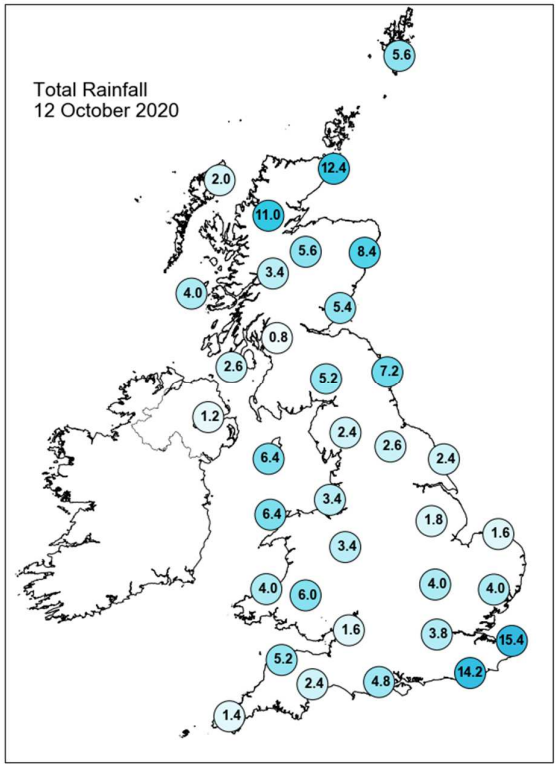

Daily Weather Summary for Monday 12 October 2020

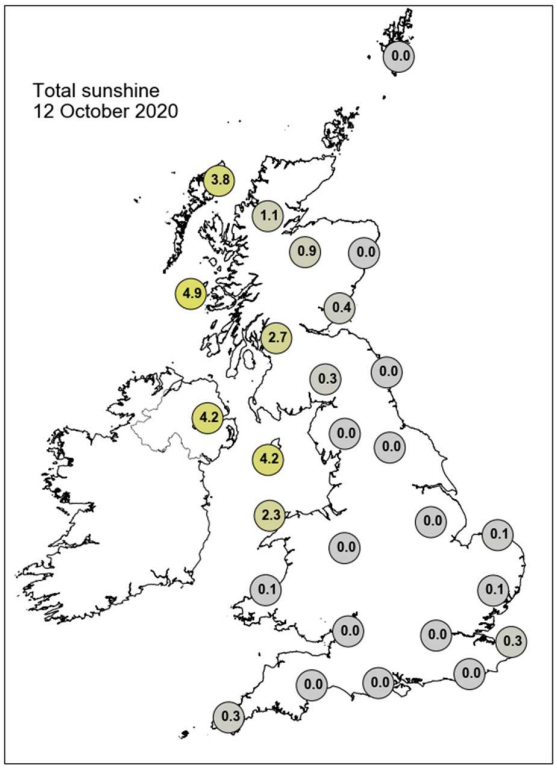

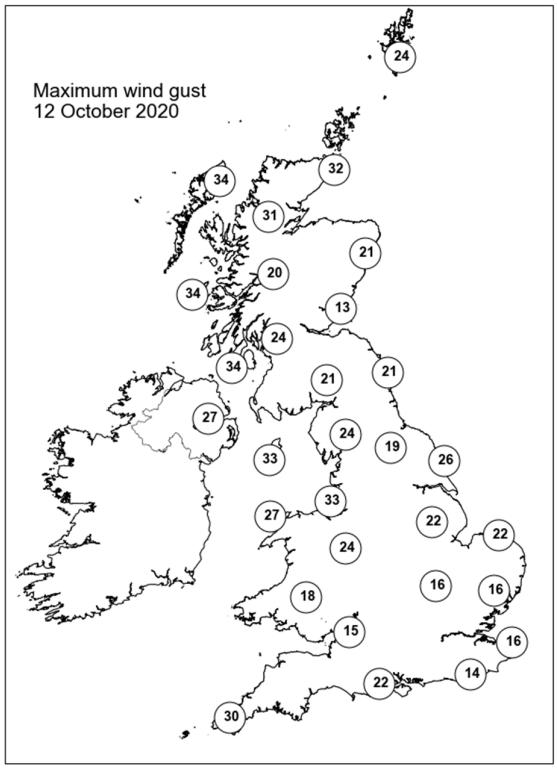

None of the selected stations observed a day of sleet or snow falling or non-zero snow depth at 0900 UTC.

Daily Weather Summary for Tuesday 13 October 2020

This day's summary created 20/10/2020 03:00

Summary of the UK Weather for Tuesday 13 October 2020

Overnight, rain cleared southeast England, only lingering on in the west of Kent. Meanwhile, rain that had initially cleared east of Scotland yesterday began to retrogress and return westwards, affecting northern and central Scotland through the early hours. Showers pushed southeastwards through the night across Northern Ireland, southwest England and Wales, where they were heavy at times. Elsewhere, it was a night of clear spells and patchy cloud. The morning saw broken cloud across much of the country, with scattered showers in the west and further showers with instances of more persistent rain in the east. Towards midday, the cloud became patchier over most of the UK with widespread showers, the most significant and intense located in the southwest and northeast. Meanwhile, the southeast saw cloudier skies and more persistent rain. In the afternoon, the showers began to fade while the southeast saw little change. Winds were generally moderate for most regions. Conditions remained much the same through the evening, with spells of rain continuing across southeast England and scattered showers occurring over southwest and northeast England, Wales and eastern Scotland.

Daily Extremes

Highest Maximum	**15.3°C** Portpatrick, Craigenlee Croft (Wigtownshire, 103mAMSL)
Lowest Maximum	**8.4°C** Dalwhinnie No 2 (Inverness-shire, 351mAMSL)
Highest Minimum	**9.9°C** Scilly: St Marys Airport (Isles Of Scilly, 31mAMSL)
Lowest Minimum	**-0.8°C** Eskdalemuir (Dumfriesshire, 236mAMSL)
Lowest Grass Minimum	**-3.6°C** Bank Newton No 2 (North Yorkshire, 128mAMSL)
Most Rainfall	**29.0mm** Goldscleugh (Northumberland, 305mAMSL)
Most Sunshine	**8.9hr** Tiree (Argyll (in Strathclyde Region), 9mAMSL)
Highest Gust	**44Kt 51mph** Warcop Range (Cumbria, 227mAMSL)
Highest Gust (mountain)	**63Kt 72mph** Great Dun Fell No 2 (Cumbria, 847mAMSL)
Greatest Snow Depth at 0900 UTC	No non-zero values

mAMSL refers to station elevation in metres above mean sea level

Daily Weather Summary for Tuesday 13 October 2020

North Atlantic and Europe analysis charts and satellite images at 0000 UTC

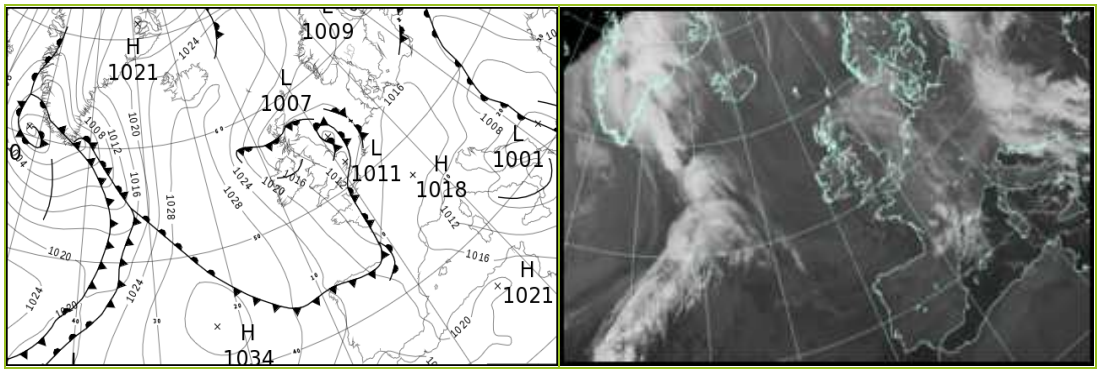

North Atlantic and Europe analysis charts and satellite images at 1200 UTC

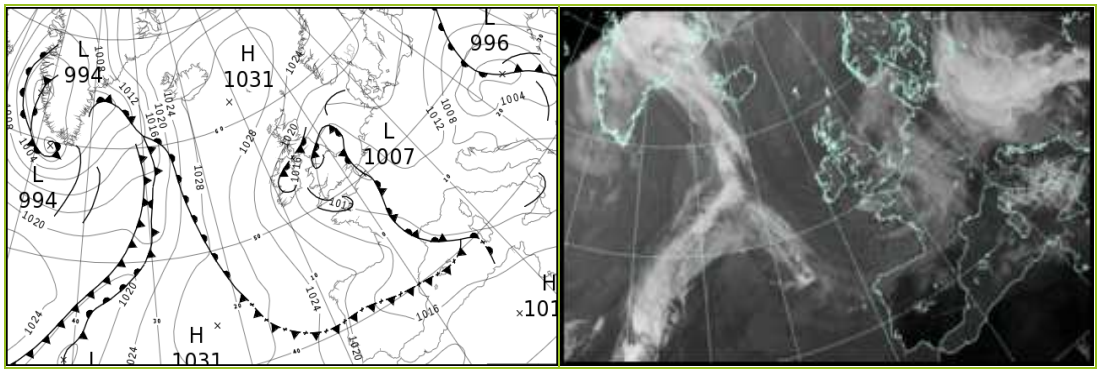

All satellite imagery copyright Met Office and EUMETSAT (European Organisation for the Exploitation of Meteorological Satellites). These show infra-red images from the geostationary MSG satellite. The rainfall rates are derived from both rain-radar and satellite data.

Daily Weather Summary for Tuesday 13 October 2020

UK satellite and rain-radar precipitation rates at (L) 0000 and (R) 1200 UTC

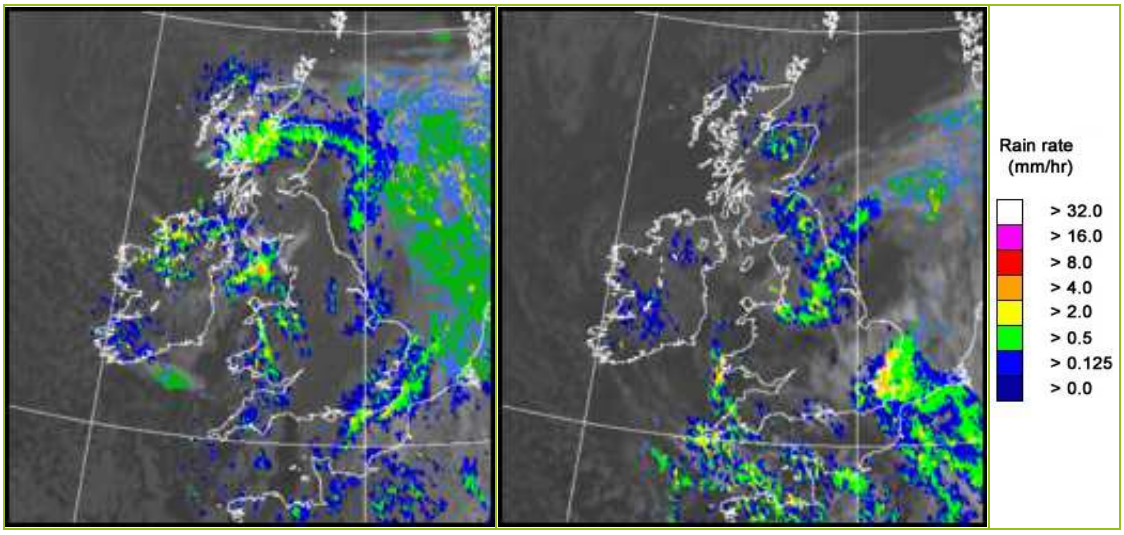

UK wind speed and direction at (L) 0000 and (R) 1200 UTC

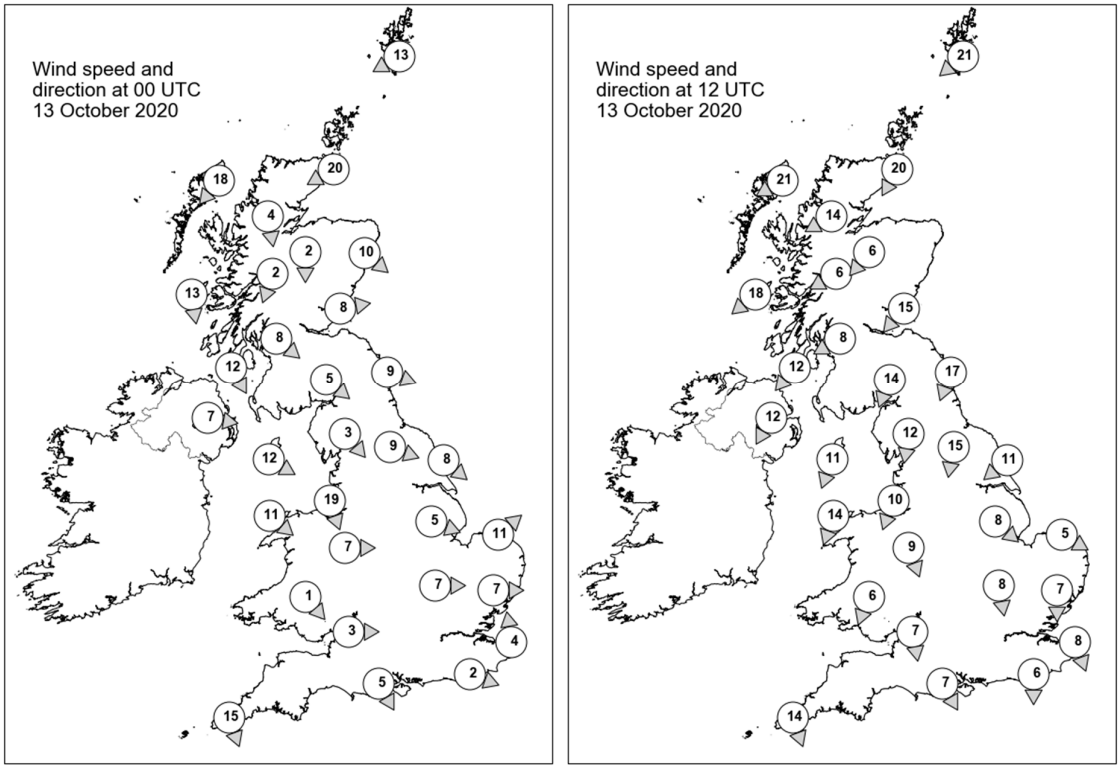

Daily Weather Summary for Tuesday 13 October 2020

Selected UK readings at (L) 0000 and (R) 1200 UTC

STATIONS		0000 UTC						1200 UTC					
NO	SITE	PRESS	WDIR	WSPD	CLOUD	TEMP	TDEW	PRESS	WDIR	WSPD	CLOUD	TEMP	TDEW
1	Lerwick	1016.5	ENE	13	7	9.0	7.2	1024.2	NE	21	3	9.8	5.3
2	Wick	1013.8	ENE	20	8	9.1	7.7	1023.0	NNE	20	7	10.5	5.3
3	Stornoway	1014.5	NE	18	5	10.4	7.9	1024.9	ENE	21	5	11.3	4.8
4	Loch Glascarnoch	1013.3	N	4	8	6.9	5.4	1023.4	ENE	14	6	9.0	5.4
5	Aviemore	1011.3	N	2	8	5.9	4.6	1021.3	NE	6	8	8.0	6.6
6	Dyce	1009.7	NW	10	8	7.7	6.9	1019.6	-	-	5	11.5	6.5
7	Tulloch Bridge	1012.7	NNE	2	8	5.8	5.5	1021.9	ENE	6	8	8.7	5.2
8	Tiree	1013.4	N	13	7	9.4	7.1	1021.5	NE	18	0	12.2	5.4
9	Leuchars	1009.9	W	8	8	6.0	4.6	1018.8	NE	15	7	10.2	8.0
10	Bishopton	1011.4	NW	8	5	7.2	5.4	1018.7	ENE	8	5	11.6	6.0
11	Machrihanish	1012.5	NNW	12	6	9.1	7.2	1018.5	NE	12	4	13.2	6.2
12	Boulmer	1009.7	WNW	9	0	6.8	4.5	1014.8	NNE	17	8	11.3	9.0
13	Eskdalemuir	1011.5	NW	5	4	4.2	3.2	1015.9	NNE	14	8	9.5	8.1
14	Aldergrove	1013.9	W	7	6	8.2	6.0	-	NNE	12	-	-	8.0
15	Shap	1011.5	NW	3	1	4.3	3.1	1013.7	N	12	8	9.0	7.0
16	Leeming	1010.1	WNW	9	3	7.2	4.8	1011.7	N	15	8	10.2	9.3
17	Ronaldsway	1013.0	WNW	12	7	9.6	7.2	1014.8	NNE	11	2	11.6	7.3
18	Bridlington	1008.2	NW	8	8	9.4	8.8	1009.0	NE	11	8	12.6	11.6
19	Crosby	1011.9	NNW	19	1	9.8	7.2	1012.6	NNE	10	8	10.6	7.4
20	Valley	1014.0	NW	11	5	9.6	6.6	1013.9	NNE	14	3	12.2	6.7
21	Waddington	1010.1	WNW	5	8	9.7	6.7	1009.7	NW	8	7	9.3	7.0
22	Shawbury	1012.6	W	7	7	8.5	6.9	1011.4	NNW	9	6	11.2	6.1
23	Weybourne	1009.3	SW	11	8	9.8	8.6	1009.4	WNW	5	7	11.1	8.5
24	Bedford	1011.3	W	7	1	7.4	6.5	1009.7	N	8	6	11.0	7.1
25	Aberporth	1014.8	-	-	7	10.2	7.4	1012.9	-	-	7	10.4	7.2
26	Sennybridge	1014.7	NW	1	7	6.6	6.0	1011.8	NNE	6	5	10.1	5.6
27	Wattisham	1010.7	W	7	7	9.3	9.0	1009.2	N	7	8	9.2	8.8
28	Almondsbury	1013.7	W	3	2	7.5	6.0	1011.3	N	7	6	10.8	6.6
29	Heathrow	1012.1	-	-	7	10.4	9.1	1009.7	-	-	8	10.6	7.3
30	Manston	1011.2	S	4	8	10.3	10.2	1008.3	NNW	8	8	9.9	9.0
31	Chivenor	1015.3	-	-	7	11.8	6.9	1012.2	-	-	6	11.9	6.7
32	Exeter	1014.6	-	-	4	9.0	7.4	1011.3	-	-	7	11.3	6.4
33	Herstmonceux	1011.1	WNW	2	8	10.8	10.8	1008.7	N	6	8	10.3	7.4
34	Hurn	1013.0	NNW	5	8	8.1	6.9	1010.3	NNW	7	7	12.2	6.3
35	Camborne	1017.6	NNW	15	4	11.3	6.6	1013.8	NNW	14	8	9.6	7.2

Daily Weather Summary for Tuesday 13 October 2020

Selected European readings at (L) 0000 and (R) 1200 UTC

STATIONS		0000 UTC						1200 UTC					
NO	SITE	PRESS	WDIR	WSPD	CLOUD	TEMP	TDEW	PRESS	WDIR	WSPD	CLOUD	TEMP	TDEW
1	Murmansk	1013.1	NE	8	8	4.4	2.7	1018.1	E	6	8	2.8	-0.1
2	Helsinki	1012.1	S	4	7	6.8	6.0	1014.6	W	4	7	10.5	4.5
3	Stockholm	1013.4	WSW	2	-	4.9	4.6	1019.1	NNW	8	-	9.4	5.7
4	Oslo	-	-	-	-	-	-	-	-	-	-	-	-
5	Reykjavik	-	-	-	-	-	-	1026.2	ESE	9	7	8.0	4.0
6	Moscow	1018.7	-	0	8	12.2	11.4	1018.0	-	0	8	16.2	9.9
7	Kiev	1015.3	-	0	0	12.1	11.2	1011.0	SE	4	6	19.6	13.9
8	Warsaw	1013.8	NW	8	8	6.4	5.8	1008.5	N	14	8	7.8	7.2
9	Berlin	1016.3	-	0	-	3.5	3.3	1015.2	NNE	6	-	11.6	7.1
10	De Bilt	1013.8	SSE	4	8	8.8	7.8	1012.2	SE	6	8	12.2	8.3
11	Dublin	1015.7	W	14	7	6.7	5.4	1016.2	N	14	5	11.4	7.6
12	Cork	1020.4	WNW	12	7	8.5	6.4	1016.9	N	14	4	12.0	5.5
13	Sofia	1005.0	-	0	7	14.4	13.0	1004.3	W	4	7	11.4	9.7
14	Belgrade	1007.2	W	4	8	7.8	7.4	1005.6	WSW	8	8	9.0	6.8
15	Budapest	1006.7	NNW	6	-	7.0	6.4	1000.1	NW	6	-	7.7	7.1
16	Prague	1016.3	W	2	-	6.2	4.6	1012.5	N	6	8	8.3	3.8
17	Munich	1017.6	W	4	8	5.6	4.0	1013.4	S	4	8	7.3	3.7
18	Strasbourg	1017.8	WSW	1	8	4.7	4.1	1012.5	SSW	2	6	12.0	6.1
19	Paris	1014.9	S	5	8	9.9	8.0	1008.7	WNW	8	7	12.5	9.0
20	Jersey	1013.6	NNW	16	8	12.0	8.2	1011.1	NW	12	6	12.9	6.8
21	Milan	1011.4	-	0	-	6.6	4.5	1008.7	SW	5	0	15.7	2.0
22	Marseille	1013.4	NNW	14	8	11.6	4.6	1011.0	WNW	15	6	16.6	4.6
23	Bordeaux	1015.9	S	7	8	11.4	10.9	1015.5	WNW	10	8	13.3	11.4
24	Rome	1007.8	N	5	-	12.3	8.1	1009.6	WSW	8	4	17.2	8.3
25	Ajaccio	1011.4	NE	7	-	9.1	6.9	1010.4	SW	10	6	17.8	9.4
26	Barcelona	1016.0	N	7	7	15.6	5.5	1012.5	E	7	2	20.5	8.3
27	Majorca	1017.7	ENE	2	2	10.4	8.3	1013.4	W	9	5	23.1	9.5
28	Madrid	1022.1	NNW	2	0	8.4	2.3	1014.4	SE	2	2	20.9	8.3
29	Lisbon	-	-	-	-	16.7	8.9	-	-	-	-	24.3	13.5
30	Athens	1008.1	SE	6	-	22.8	18.4	1009.1	SW	7	3	24.4	10.8
31	Malta	1011.8	WNW	17	2	16.8	11.1	1013.9	WNW	15	5	20.4	13.3
32	Gibraltar	1020.1	NE	10	7	18.3	16.1	1018.4	-	-	1	19.9	14.9

Daily Weather Summary for Tuesday 13 October 2020

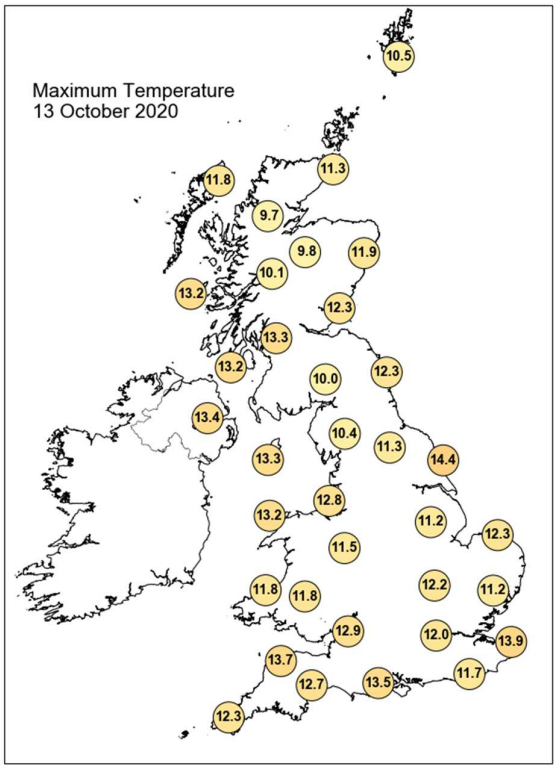

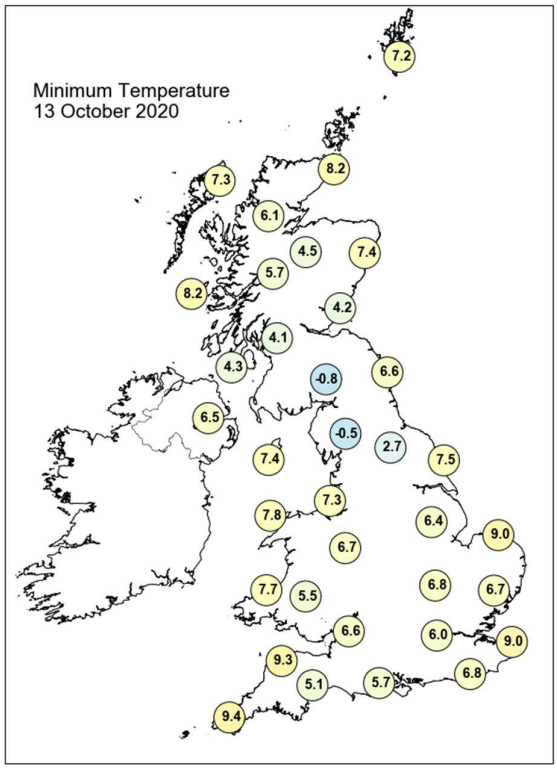

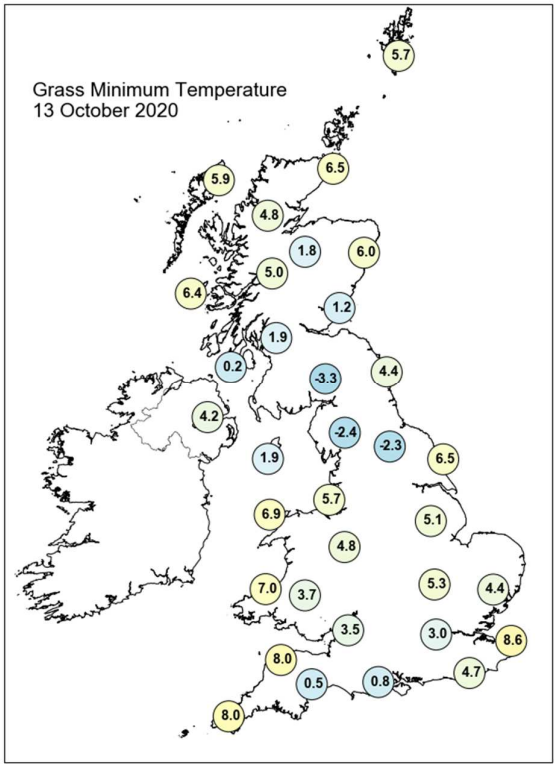

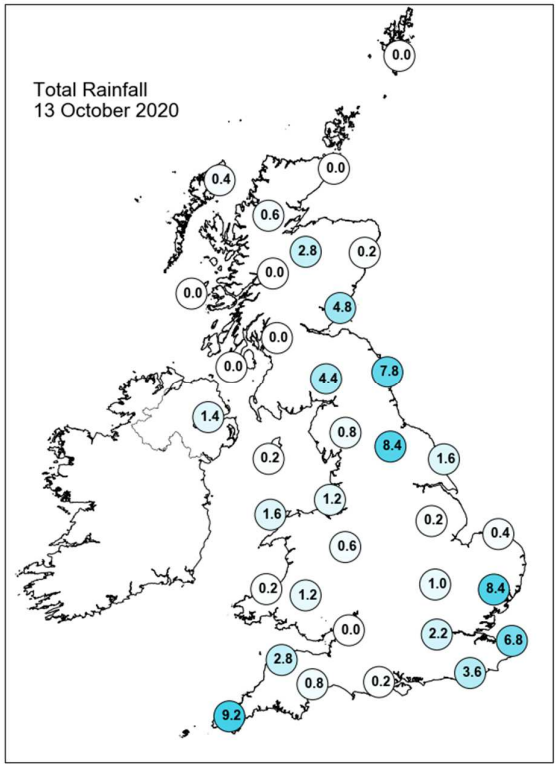

Daily Weather Summary for Tuesday 13 October 2020

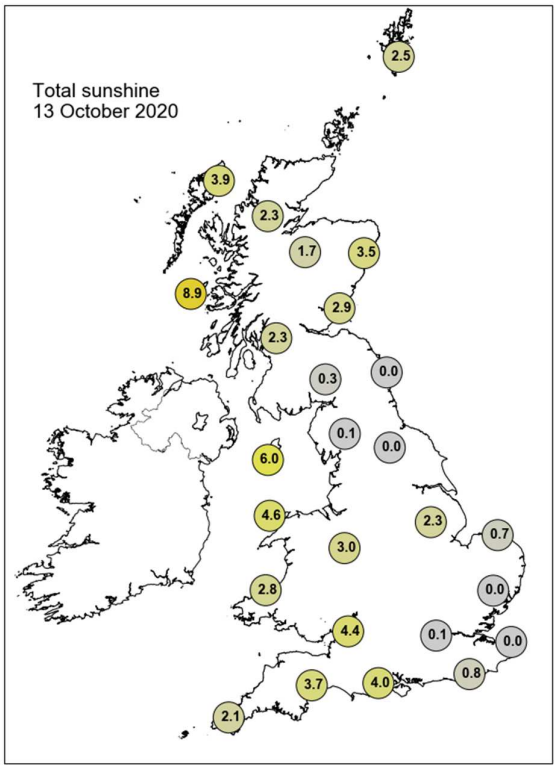

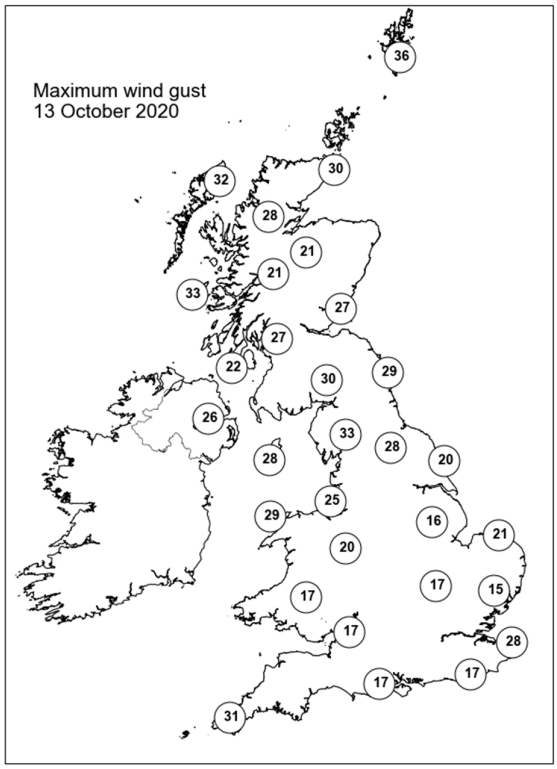

None of the selected stations observed a day of sleet or snow falling or non-zero snow depth at 0900 UTC.

Daily Weather Summary for Wednesday 14 October 2020

This day's summary created 21/10/2020 16:22

Summary of the UK Weather for Wednesday 14 October 2020

Spells of rain, heavy at times, pushed across the Scottish borders from the east overnight, spanning the width of the country by the early morning. Meanwhile, scattered showers moved south-westwards over southeast and northern England, generally fading through the early hours. Additionally, some areas of fog developed in central regions of the UK. Elsewhere, it was a night of patchy cloud with the odd isolated shower and a brisk north-easterly wind. Some isolated patches of fog in central and northeast England quickly cleared at the start of the day. A band of rain and showers moving slowly southwards over Scotland and Northern Island became fragmented through the morning. During the day showers began to develop across the eastern half of the UK, becoming more widespread by midday and turning heavy at times with isolated hail showers. The west of the UK remained largely dry throughout with some long sunny spells. It was a breezy day for most areas and rather chilly. Through the evening the showers became generally confined to the east coasts of the UK with few reaching inland.

Daily Extremes

Highest Maximum	**17.2°C** Armagh (Armagh, 62mAMSL)
Lowest Maximum	**9.0°C** Lerwick (Shetland, 82mAMSL)
Highest Minimum	**10.7°C** Bridlington Mrsc (Humberside, 15mAMSL)
Lowest Minimum	**1.4°C** Kinlochewe (Ross & Cromarty, 25mAMSL)
Lowest Grass Minimum	**-2.5°C** Whitechurch (Dyfed, 129mAMSL)
Most Rainfall	**13.9mm** Canterbury University (Kent, 71mAMSL)
Most Sunshine	**9.4hr** Aberdaron (Gwynedd, 86mAMSL)
Highest Gust	**42Kt 48mph** Berry Head (Devon, 58mAMSL)
Highest Gust (mountain)	**43Kt 49mph** Cairnwell (Aberdeenshire, 928mAMSL)
Greatest Snow Depth at 0900 UTC	No non-zero values

mAMSL refers to station elevation in metres above mean sea level

Daily Weather Summary for Wednesday 14 October 2020

North Atlantic and Europe analysis charts and satellite images at 0000 UTC

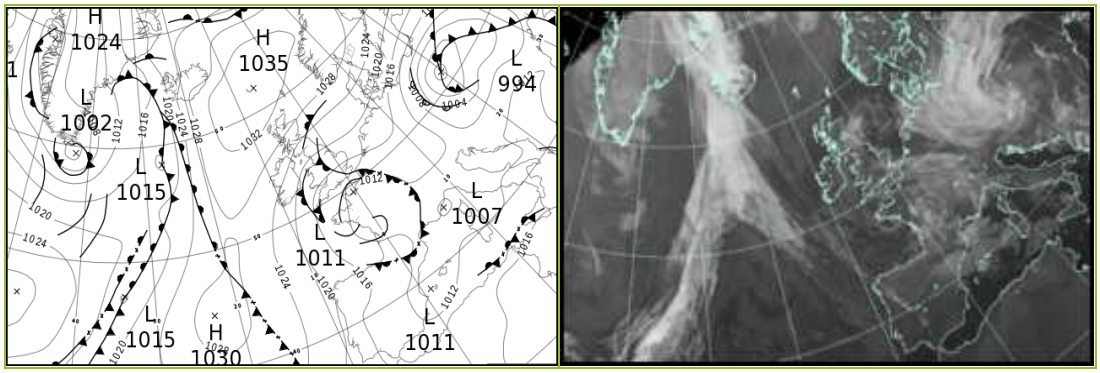

North Atlantic and Europe analysis charts and satellite images at 1200 UTC

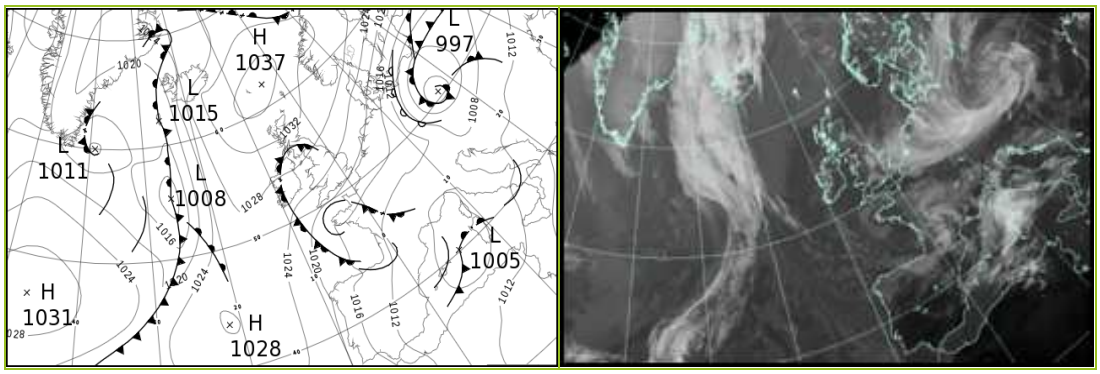

All satellite imagery copyright Met Office and EUMETSAT (European Organisation for the Exploitation of Meteorological Satellites). These show infra-red images from the geostationary MSG satellite. The rainfall rates are derived from both rain-radar and satellite data.

Daily Weather Summary for Wednesday 14 October 2020

UK satellite and rain-radar precipitation rates at (L) 0000 and (R) 1200 UTC

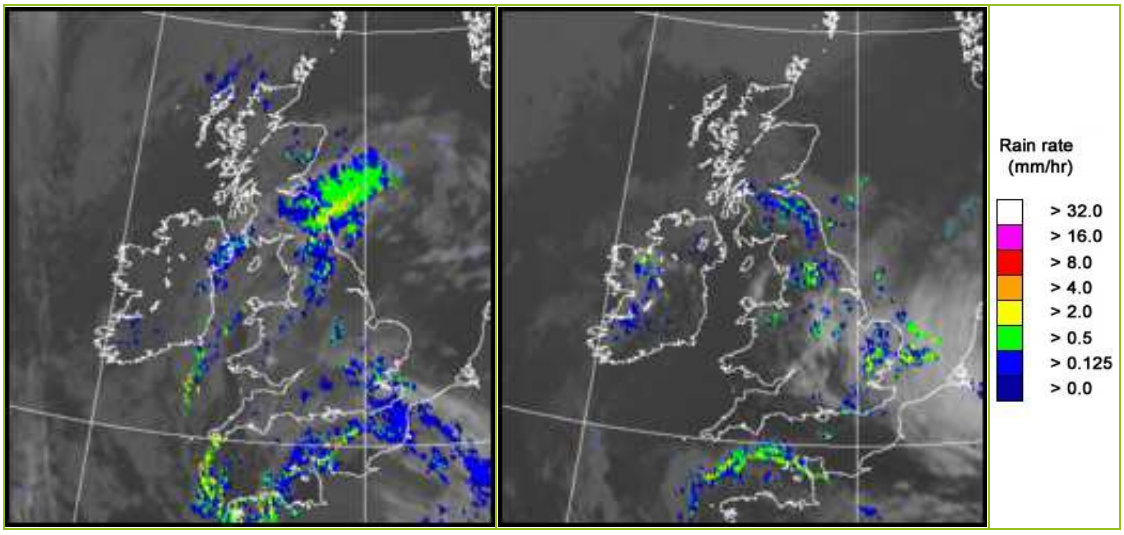

UK wind speed and direction at (L) 0000 and (R) 1200 UTC

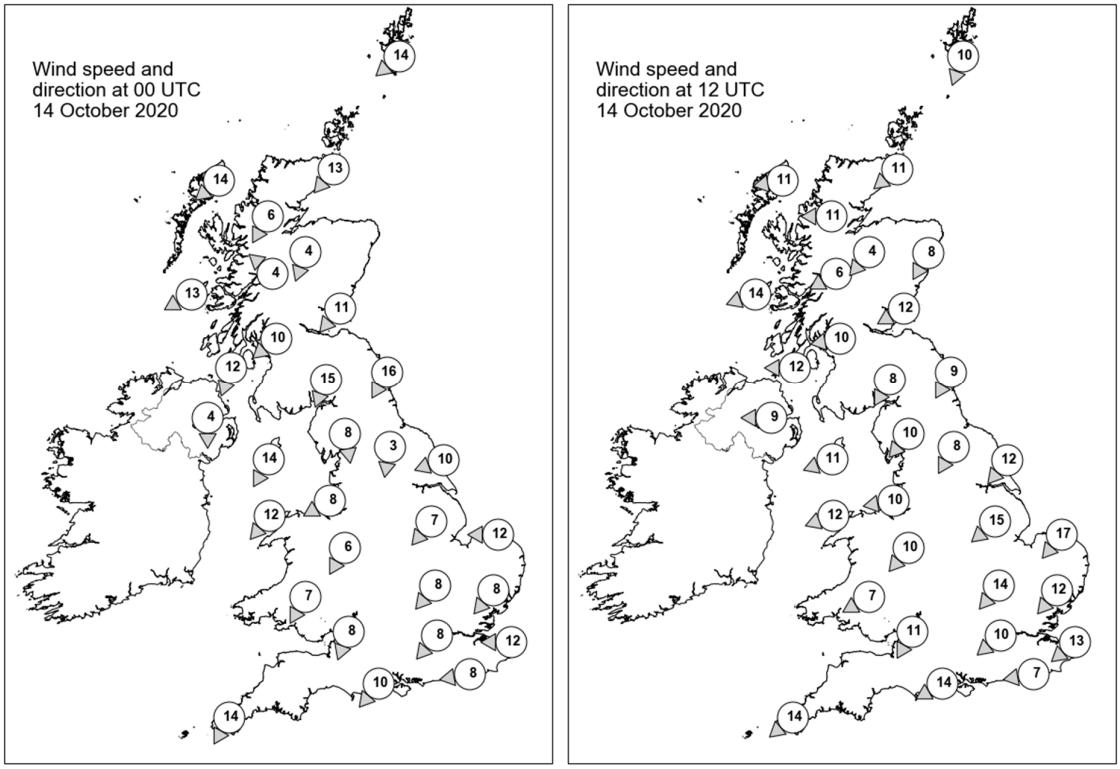

Daily Weather Summary for Wednesday 14 October 2020

Selected UK readings at (L) 0000 and (R) 1200 UTC

STATIONS		0000 UTC						1200 UTC					
NO	SITE	PRESS	WDIR	WSPD	CLOUD	TEMP	TDEW	PRESS	WDIR	WSPD	CLOUD	TEMP	TDEW
1	Lerwick	1031.3	NE	14	4	9.0	6.5	1034.5	NNE	10	8	9.0	4.2
2	Wick	1029.9	NE	13	2	9.5	6.9	1033.7	NE	11	7	11.8	7.0
3	Stornoway	1030.9	NE	14	6	10.1	7.0	1033.7	E	11	0	12.1	7.5
4	Loch Glascarnoch	1030.4	NNE	6	8	7.3	4.8	1033.6	E	11	7	10.0	6.8
5	Aviemore	1028.4	NNE	4	8	7.7	6.6	1032.7	NE	4	8	10.1	7.0
6	Dyce	1027.2	-	-	8	9.2	8.2	1032.1	NNE	8	6	11.3	6.7
7	Tulloch Bridge	1028.9	SE	4	2	7.4	4.7	1032.7	ENE	6	7	11.3	6.3
8	Tiree	1027.8	ENE	13	0	8.6	5.0	1031.2	ENE	14	0	13.7	7.6
9	Leuchars	1025.5	NE	11	8	10.3	8.1	1031.2	ENE	12	7	12.2	9.0
10	Bishopton	1025.3	NE	10	8	9.7	5.1	1030.4	E	10	8	13.0	9.2
11	Machrihanish	1025.0	NNE	12	0	9.4	4.3	1029.6	E	12	7	12.8	8.9
12	Boulmer	1022.0	NNE	16	8	11.2	10.7	1029.2	NNE	9	7	13.0	10.9
13	Eskdalemuir	1023.0	NNE	15	8	8.9	7.9	1029.5	NNE	8	8	11.3	8.8
14	Aldergrove	1024.4	N	4	5	7.8	5.5	1028.9	E	9	7	12.9	10.2
15	Shap	1020.8	N	8	7	8.9	8.3	1028.0	NE	10	3	12.2	7.5
16	Leeming	1020.4	N	3	8	10.5	10.2	1027.4	NNE	8	7	12.6	11.1
17	Ronaldsway	1020.8	NNE	14	3	11.0	7.7	1027.9	ENE	11	2	14.1	7.8
18	Bridlington	1019.8	ENE	10	0	10.9	9.7	1025.9	NE	12	4	13.8	11.0
19	Crosby	1019.2	ENE	8	8	10.2	9.5	1026.6	E	10	1	14.0	10.3
20	Valley	1019.4	NE	12	5	11.0	9.2	1026.8	ENE	12	4	13.4	9.0
21	Waddington	1018.7	NE	7	1	8.8	7.9	1025.0	NE	15	7	13.3	8.6
22	Shawbury	1018.3	NNE	6	8	10.0	8.5	1025.2	NE	10	3	13.4	7.3
23	Weybourne	1017.6	E	12	1	11.0	8.3	1023.3	NE	17	8	12.2	9.7
24	Bedford	1016.7	NE	8	8	8.6	7.9	1023.2	NE	14	5	13.7	8.4
25	Aberporth	1017.4	-	-	7	10.4	8.4	1025.1	-	-	2	12.2	8.2
26	Sennybridge	1017.2	NNE	7	8	7.5	7.1	1024.6	ENE	7	4	10.5	6.6
27	Wattisham	1016.0	NE	8	4	8.7	7.7	1022.3	NE	12	7	11.5	9.3
28	Almondsbury	1015.7	NNE	8	7	9.3	8.1	1023.0	NNE	11	5	13.9	6.9
29	Heathrow	1014.9	NE	8	7	9.7	7.8	1021.9	NE	10	4	14.1	8.1
30	Manston	1014.4	E	12	8	10.7	7.6	1020.5	NE	13	4	14.1	6.7
31	Chivenor	1015.3	-	-	6	10.9	7.1	1022.3	-	-	0	13.7	5.9
32	Exeter	1014.2	-	-	8	9.7	7.5	1021.2	-	-	1	14.1	7.0
33	Herstmonceux	1012.7	E	8	8	9.5	8.5	1020.0	E	7	7	14.8	7.1
34	Hurn	1013.0	NE	10	8	10.2	7.9	1020.9	ENE	14	2	14.1	6.5
35	Camborne	1014.8	NNE	14	7	11.1	9.8	1021.2	NE	14	2	12.9	5.1

Daily Weather Summary for Wednesday 14 October 2020

Selected European readings at (L) 0000 and (R) 1200 UTC

STATIONS		0000 UTC						1200 UTC					
NO	SITE	PRESS	WDIR	WSPD	CLOUD	TEMP	TDEW	PRESS	WDIR	WSPD	CLOUD	TEMP	TDEW
1	Murmansk	1022.2	W	2	7	1.9	0.4	1018.3	SW	10	8	1.3	-1.9
2	Helsinki	1021.8	N	8	4	3.5	3.3	1023.2	NNE	12	8	8.6	5.4
3	Stockholm	1025.1	NW	6	-	5.6	4.4	1025.1	NNE	12	-	8.9	2.6
4	Oslo	-	-	-	-	-	-	-	-	-	-	-	-
5	Reykjavik	1023.4	SE	12	8	9.3	6.4	1024.0	SE	18	7	9.2	7.1
6	Moscow	1017.7	-	0	7	8.8	8.4	1015.6	-	0	5	18.0	12.3
7	Kiev	1006.5	-	0	7	15.0	13.2	1010.0	SSW	8	4	17.7	5.9
8	Warsaw	996.7	NNE	21	8	10.7	10.1	1003.1	ESE	10	7	8.2	4.0
9	Berlin	1011.9	N	12	-	10.0	7.3	1007.3	N	16	-	9.9	8.3
10	De Bilt	1017.1	NE	6	0	6.7	5.7	1019.4	NE	12	8	11.8	6.1
11	Dublin	1021.9	NNE	16	8	9.7	7.1	1027.7	E	14	3	12.7	8.8
12	Cork	1022.0	N	12	6	8.8	5.6	1025.7	NE	10	7	12.1	8.3
13	Sofia	1011.7	-	0	3	8.4	7.8	1012.0	SE	2	3	18.0	6.2
14	Belgrade	1011.3	SSE	4	0	6.2	4.0	1011.9	W	4	4	19.0	4.7
15	Budapest	1004.3	SW	8	-	5.2	4.8	1008.3	S	2	-	10.5	8.1
16	Prague	1007.4	WNW	8	-	6.6	5.0	1004.5	W	8	8	6.7	5.0
17	Munich	1013.1	WSW	4	8	4.6	2.8	1012.3	WNW	8	8	7.7	3.5
18	Strasbourg	1013.3	NNW	3	7	6.6	5.7	1013.5	NE	12	-	13.8	4.9
19	Paris	1011.5	N	5	4	6.8	6.2	1015.7	NE	12	7	11.5	5.4
20	Jersey	1011.7	NNE	5	6	8.1	6.5	1017.9	ENE	11	4	12.2	8.9
21	Milan	1008.6	NNW	2	0	7.6	4.9	1009.7	N	1	4	15.2	4.8
22	Marseille	1010.0	N	4	-	11.2	5.9	1008.2	WSW	7	-	16.4	7.1
23	Bordeaux	1012.2	NNW	4	8	10.1	9.5	1013.0	N	10	8	12.3	6.8
24	Rome	1010.6	SW	10	4	16.3	10.1	1010.7	S	6	7	19.6	11.7
25	Ajaccio	1010.8	NNE	5	7	11.1	8.0	1008.7	NE	5	8	14.1	11.6
26	Barcelona	1010.5	N	7	7	13.6	9.4	1008.9	WNW	6	3	17.5	7.9
27	Majorca	1011.3	N	1	4	16.2	12.9	1008.4	E	8	7	17.3	13.2
28	Madrid	1011.4	WNW	11	0	15.0	4.9	1012.1	NNE	5	3	17.1	2.9
29	Lisbon	-	-	-	-	15.4	10.2	-	-	-	-	20.1	8.1
30	Athens	1013.5	N	1	-	18.9	12.6	1016.4	SSW	5	1	26.0	10.2
31	Malta	1017.2	WNW	6	2	17.2	13.6	1016.8	SSW	12	2	23.3	12.2
32	Gibraltar	1014.7	WSW	12	0	19.8	8.9	1014.5	W	24	1	19.0	10.9

Daily Weather Summary for Wednesday 14 October 2020

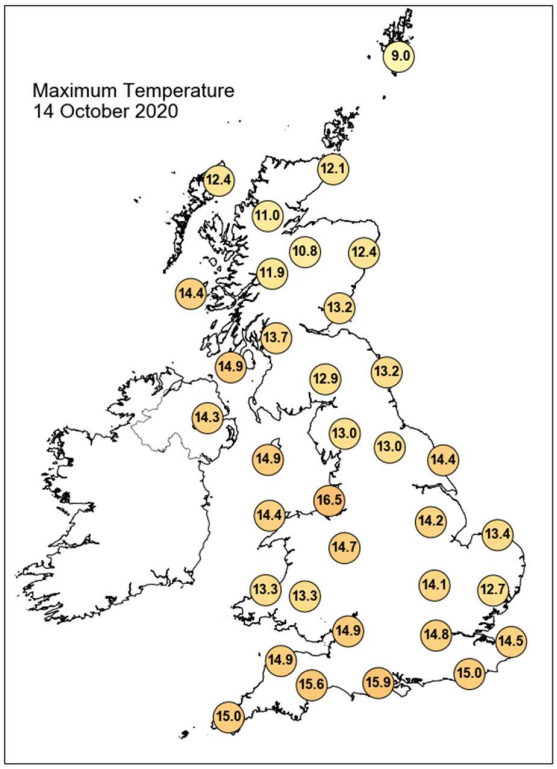

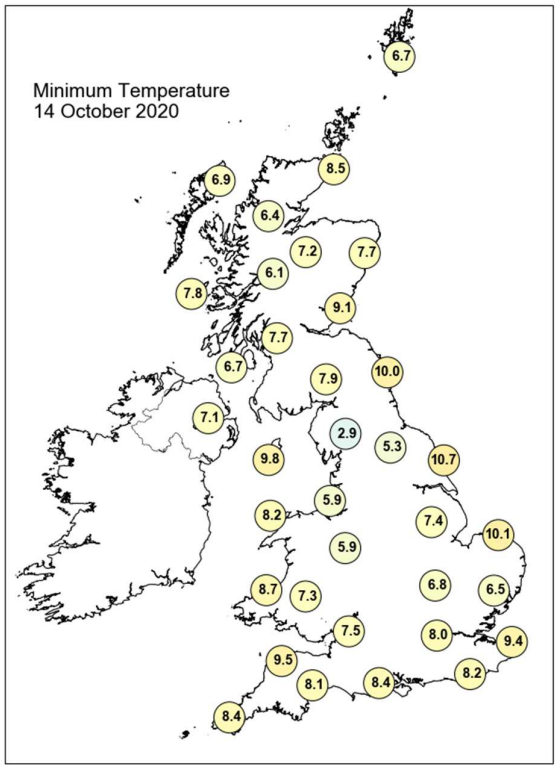

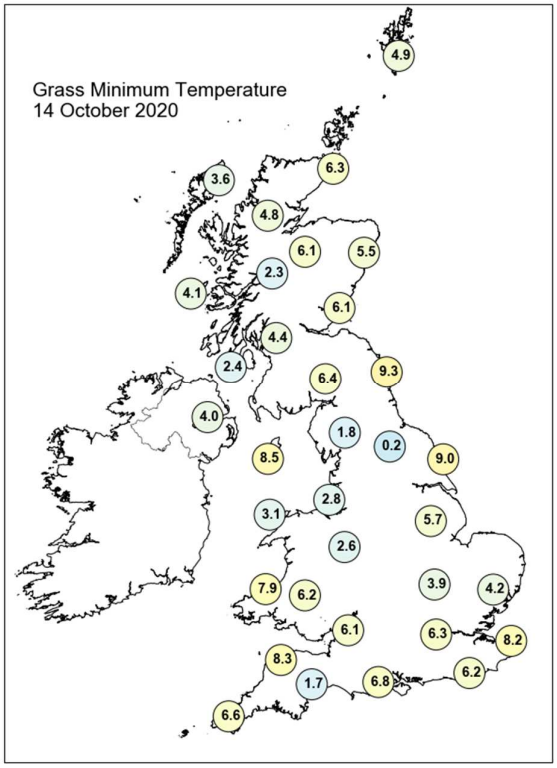

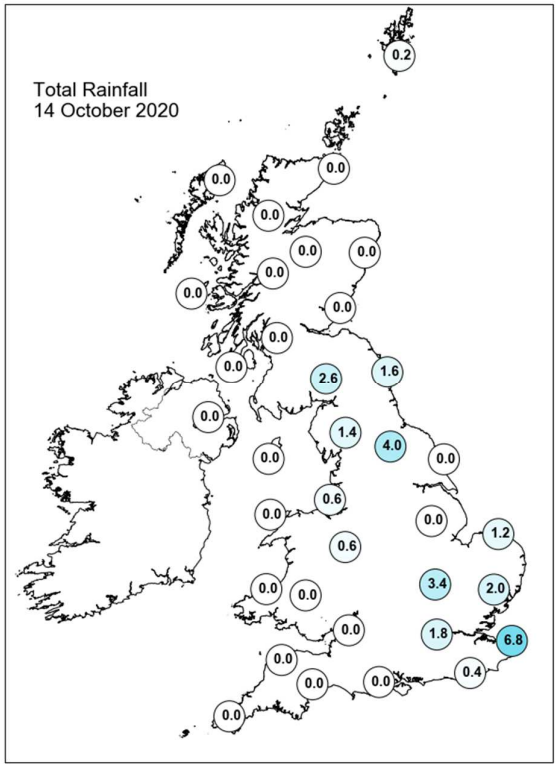

Daily Weather Summary for Wednesday 14 October 2020

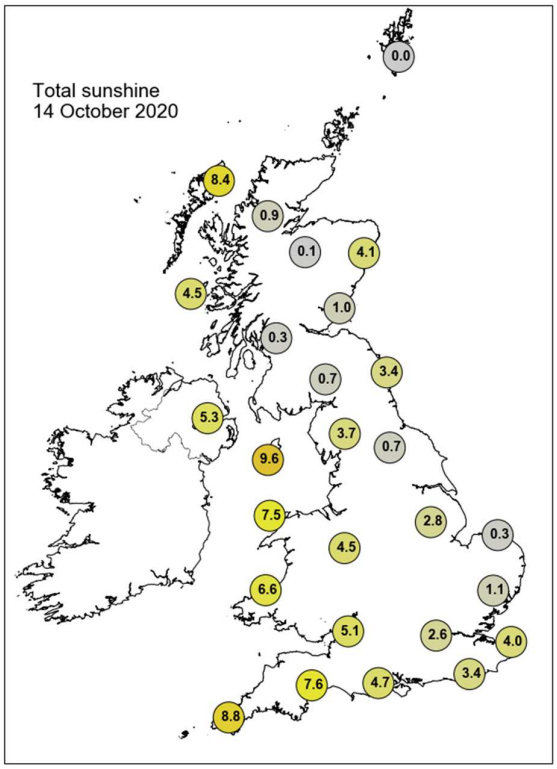

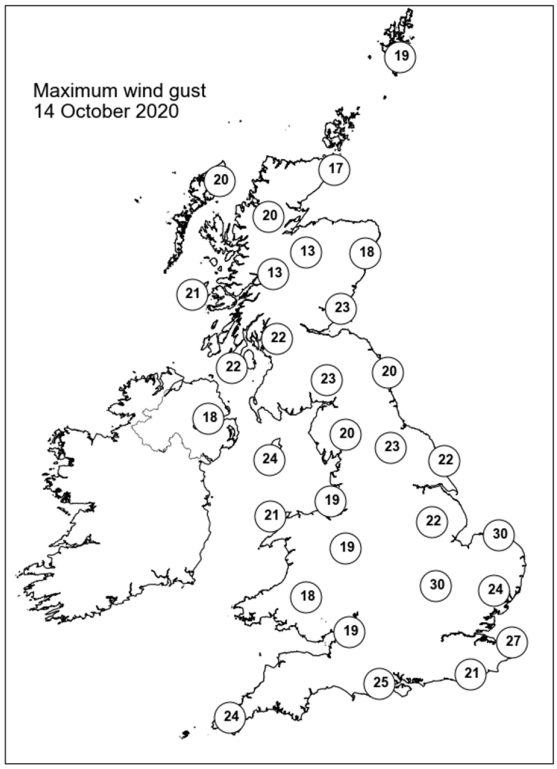

None of the selected stations observed a day of sleet or snow falling or non-zero snow depth at 0900 UTC.

Daily Weather Summary for Thursday 15 October 2020

This day's summary created 22/10/2020 03:00

Summary of the UK Weather for Thursday 15 October 2020

Through the night, eastern areas saw scattered showers with some broken cloud in places. Elsewhere skies had clear spells amongst patchy cloud while staying largely dry. Later on, towards the early morning conditions remained similar to those earlier on. However, some reports of mist and fog were seen in eastern areas of the UK. In the north winds were light through the period with southern areas having more moderate wind. Showers continued through the day across the east of the UK, generally in three organised bands. One was situated across North England, one through Norfolk and the Midlands into the south of England and the other across the far southeast of England and over the English Channel. The west of the UK and Scotland remained largely dry through the day. The best of the sunny conditions were also in the west of the UK, although patchy cloud developed through the morning. Scotland and the north of England saw the cloudiest conditions. Winds were light-moderate across the UK, breeziest in the southeast.

Daily Extremes

Highest Maximum	**15.6°C** Ringmer, Bishops Lane (East Sussex, 23mAMSL)
Lowest Maximum	**6.9°C** Dalwhinnie No 2 (Inverness-shire, 351mAMSL)
Highest Minimum	**10.2°C** Weybourne (Norfolk, 21mAMSL) also Scilly: St Marys Airport (Isles Of Scilly, 31mAMSL)
Lowest Minimum	**-3.3°C** Tyndrum No 3 (Perthshire (in Central Region), 168mAMSL)
Lowest Grass Minimum	**-6.8°C** Dalwhinnie No 2 (Inverness-shire, 351mAMSL)
Most Rainfall	**6.8mm** Spalding S Wks (Lincolnshire, 1mAMSL)
Most Sunshine	**9.8hr** Aberporth (Dyfed, 133mAMSL)
Highest Gust	**31Kt 36mph** Berry Head (Devon, 58mAMSL)
Highest Gust (mountain)	**32Kt 37mph** Great Dun Fell No 2 (Cumbria, 847mAMSL)
Greatest Snow Depth at 0900 UTC	No non-zero values

mAMSL refers to station elevation in metres above mean sea level

Daily Weather Summary for Thursday 15 October 2020

North Atlantic and Europe analysis charts and satellite images at 0000 UTC

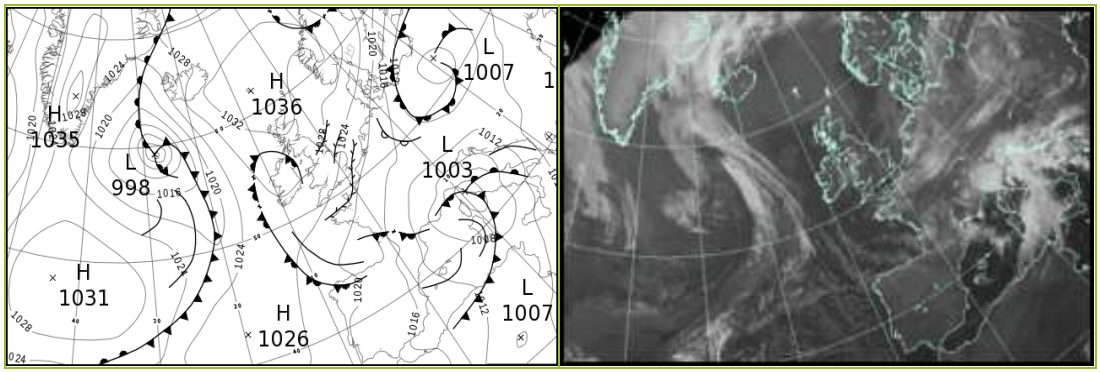

North Atlantic and Europe analysis charts and satellite images at 1200 UTC

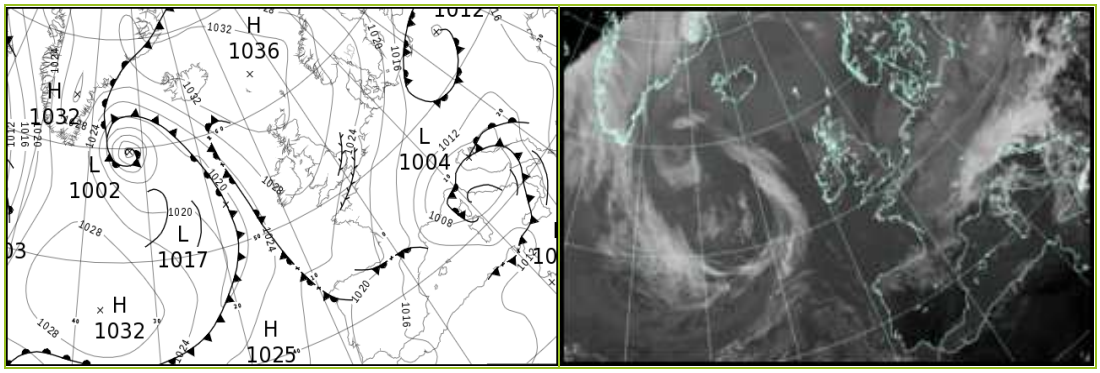

All satellite imagery copyright Met Office and EUMETSAT (European Organisation for the Exploitation of Meteorological Satellites). These show infra-red images from the geostationary MSG satellite. The rainfall rates are derived from both rain-radar and satellite data.

Daily Weather Summary for Thursday 15 October 2020

UK satellite and rain-radar precipitation rates at (L) 0000 and (R) 1200 UTC

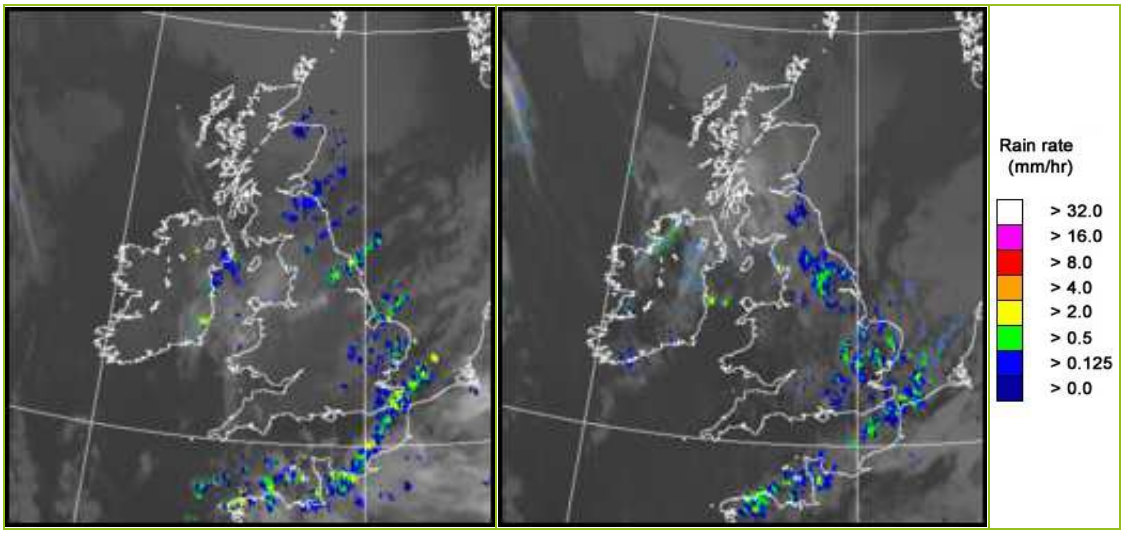

UK wind speed and direction at (L) 0000 and (R) 1200 UTC

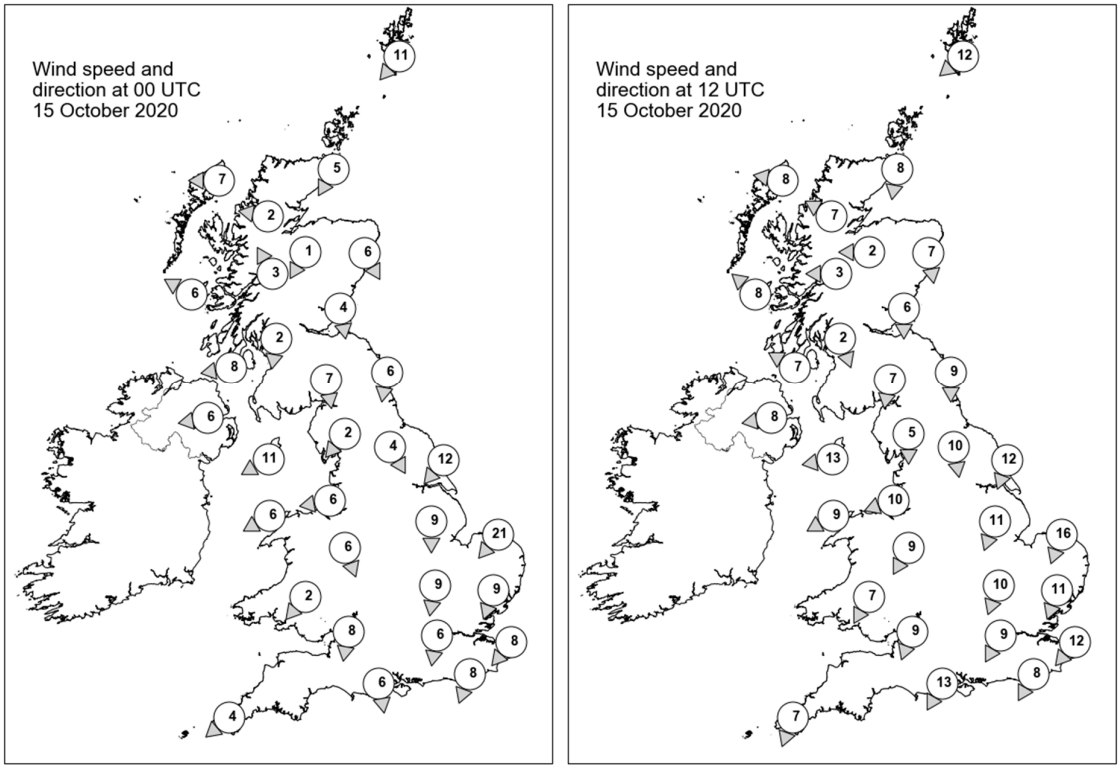

Daily Weather Summary for Thursday 15 October 2020

Selected UK readings at (L) 0000 and (R) 1200 UTC

STATIONS		0000 UTC						1200 UTC					
NO	SITE	PRESS	WDIR	WSPD	CLOUD	TEMP	TDEW	PRESS	WDIR	WSPD	CLOUD	TEMP	TDEW
1	Lerwick	1032.9	NE	11	8	7.7	4.0	1032.4	NE	12	4	8.2	7.7
2	Wick	1032.7	NNE	5	8	8.1	5.9	1032.2	N	8	7	9.3	7.3
3	Stornoway	1032.5	E	7	7	8.3	6.2	1032.4	E	8	8	9.2	3.2
4	Loch Glascarnoch	1033.4	E	2	8	5.6	3.5	1032.6	ESE	7	8	6.9	3.6
5	Aviemore	1032.8	NNE	1	8	5.6	4.5	1032.3	E	2	8	7.6	2.9
6	Dyce	1031.9	NNW	6	8	7.9	3.8	1031.7	N	7	8	8.9	4.1
7	Tulloch Bridge	1033.3	SSE	3	3	4.4	2.2	1032.6	E	3	8	8.1	2.3
8	Tiree	1030.8	ESE	6	7	9.6	7.6	1031.2	SE	8	8	11.0	5.3
9	Leuchars	1031.2	N	4	8	7.6	4.7	1031.6	N	6	8	9.5	4.7
10	Bishopton	1031.1	N	2	1	5.5	4.4	1031.5	NNW	2	5	10.5	4.0
11	Machrihanish	1030.5	E	8	0	6.8	5.1	1030.9	ESE	7	8	10.6	4.7
12	Boulmer	1029.2	N	6	8	9.9	7.4	1030.0	N	9	8	10.8	5.6
13	Eskdalemuir	1030.6	N	7	5	6.0	5.6	1030.9	N	7	8	8.6	5.3
14	Aldergrove	1029.9	E	6	2	8.7	6.7	1030.2	E	8	0	11.6	5.8
15	Shap	1029.8	NE	2	5	5.3	4.2	1029.7	N	5	7	9.3	4.5
16	Leeming	1028.5	NNW	4	4	5.8	5.6	1028.9	N	10	7	10.2	7.3
17	Ronaldsway	1028.8	ENE	11	7	11.1	7.4	1029.7	E	13	5	12.1	7.2
18	Bridlington	1026.6	NE	12	0	9.5	4.4	1027.1	NNE	12	7	13.0	8.7
19	Crosby	1028.4	E	6	8	7.4	6.5	1028.8	ENE	10	1	11.8	7.5
20	Valley	1028.3	ENE	6	0	9.3	7.2	1029.2	ENE	9	1	11.9	5.4
21	Waddington	1026.3	N	9	2	7.8	4.7	1027.0	NNE	11	3	12.3	6.2
22	Shawbury	1027.6	NNW	6	4	6.8	6.2	1028.1	NNE	9	3	11.1	6.4
23	Weybourne	1023.8	NE	21	2	11.3	7.1	1025.5	NNE	16	8	11.2	7.5
24	Bedford	1024.9	N	9	8	7.9	6.7	1026.3	NNE	10	8	9.9	8.3
25	Aberporth	1026.9	-	-	7	9.1	6.8	1028.1	-	-	0	10.4	5.6
26	Sennybridge	1027.2	NE	2	4	6.2	6.0	1027.7	NNE	7	5	9.3	5.0
27	Wattisham	1023.3	NNE	9	7	8.4	7.5	1024.5	NNE	11	6	11.2	9.2
28	Almondsbury	1025.8	N	8	0	7.7	6.5	1026.7	NNE	9	7	11.3	6.2
29	Heathrow	1023.6	N	6	7	9.4	7.0	1025.1	NNE	9	8	12.6	6.4
30	Manston	1021.4	NE	8	7	10.0	7.3	1023.0	NE	12	6	13.2	6.7
31	Chivenor	1025.5	-	-	0	9.9	6.6	1026.8	-	-	7	12.6	5.9
32	Exeter	1024.9	-	-	0	8.4	6.5	1025.7	-	-	0	12.5	6.3
33	Herstmonceux	1021.6	NNE	8	7	8.9	7.0	1022.9	NNE	8	6	14.0	6.8
34	Hurn	1024.0	N	6	3	7.3	6.1	1024.9	NNE	13	4	12.1	5.9
35	Camborne	1025.2	NE	4	1	8.5	6.1	1026.5	NNE	7	2	11.4	6.7

Daily Weather Summary for Thursday 15 October 2020

Selected European readings at (L) 0000 and (R) 1200 UTC

STATIONS		0000 UTC						1200 UTC					
NO	SITE	PRESS	WDIR	WSPD	CLOUD	TEMP	TDEW	PRESS	WDIR	WSPD	CLOUD	TEMP	TDEW
1	Murmansk	1014.0	WNW	6	6	2.0	-0.5	1013.0	SW	4	8	2.4	0.9
2	Helsinki	1020.2	N	12	8	4.8	3.7	1017.4	N	12	0	7.0	1.3
3	Stockholm	1022.7	N	8	-	7.1	1.6	1021.8	NNW	10	-	10.1	5.2
4	Oslo	-	-	-	-	-	-	-	-	-	-	-	-
5	Reykjavik	1025.8	ESE	17	7	8.9	4.5	1030.8	ESE	10	7	10.2	3.4
6	Moscow	1013.7	-	0	8	12.2	11.4	1011.1	W	2	6	14.6	3.0
7	Kiev	1015.9	SSE	4	0	6.8	4.0	1015.0	S	6	3	19.4	4.2
8	Warsaw	1007.1	E	4	8	6.5	6.1	1013.1	W	4	7	8.7	6.7
9	Berlin	1011.0	N	10	-	10.6	9.8	1016.3	NNE	12	-	11.1	9.5
10	De Bilt	1020.3	NNE	6	8	8.9	4.9	1021.8	NE	8	8	11.1	6.2
11	Dublin	1028.7	E	8	7	10.2	8.8	1029.4	SE	6	6	11.9	6.9
12	Cork	1027.9	NW	4	1	7.1	5.5	1028.2	ESE	8	6	11.9	8.7
13	Sofia	1019.0	-	0	3	6.9	5.4	1015.8	S	4	6	17.0	8.2
14	Belgrade	1013.4	SSE	4	6	15.4	8.3	1010.8	SE	6	8	15.0	11.4
15	Budapest	1013.4	E	2	-	6.5	5.8	1012.9	NE	4	-	10.2	8.0
16	Prague	1010.6	WSW	4	-	7.6	6.6	1013.4	NNW	4	7	10.9	7.9
17	Munich	1013.8	WNW	4	8	6.0	4.4	1013.8	ENE	4	8	7.6	4.6
18	Strasbourg	1015.1	N	9	8	8.0	6.3	1015.4	NNE	9	8	9.2	7.6
19	Paris	1017.8	NNE	9	7	9.3	6.7	1019.1	NNE	12	7	12.2	5.8
20	Jersey	1021.4	NNE	8	8	10.6	8.1	1023.4	NE	8	7	10.7	9.4
21	Milan	1007.7	N	2	6	11.7	7.9	1006.3	WNW	4	8	10.9	9.5
22	Marseille	1007.5	N	5	6	9.7	6.8	1008.0	NNW	29	-	14.0	4.3
23	Bordeaux	1016.9	WNW	3	8	7.9	7.3	1020.0	N	9	7	10.5	7.2
24	Rome	1004.7	S	8	5	20.3	17.7	1007.4	WSW	16	4	18.3	9.8
25	Ajaccio	1005.4	NE	3	8	12.5	11.9	1008.4	NW	5	8	13.4	9.8
26	Barcelona	1011.8	N	8	1	9.3	6.4	1012.6	S	6	3	17.3	6.8
27	Majorca	1011.7	E	7	2	11.5	8.5	1013.8	W	10	3	18.8	6.0
28	Madrid	1017.8	N	4	0	10.0	1.8	1016.9	SSW	4	2	15.8	2.4
29	Lisbon	-	-	-	-	14.4	10.6	-	-	-	-	20.0	6.7
30	Athens	1018.2	N	1	-	17.7	11.2	1018.2	S	4	0	26.2	14.3
31	Malta	1013.9	S	13	0	22.3	16.1	1011.1	S	14	7	25.4	22.3
32	Gibraltar	1017.1	SW	11	0	17.9	13.4	1017.6	WSW	9	3	21.3	9.2

Daily Weather Summary for Thursday 15 October 2020

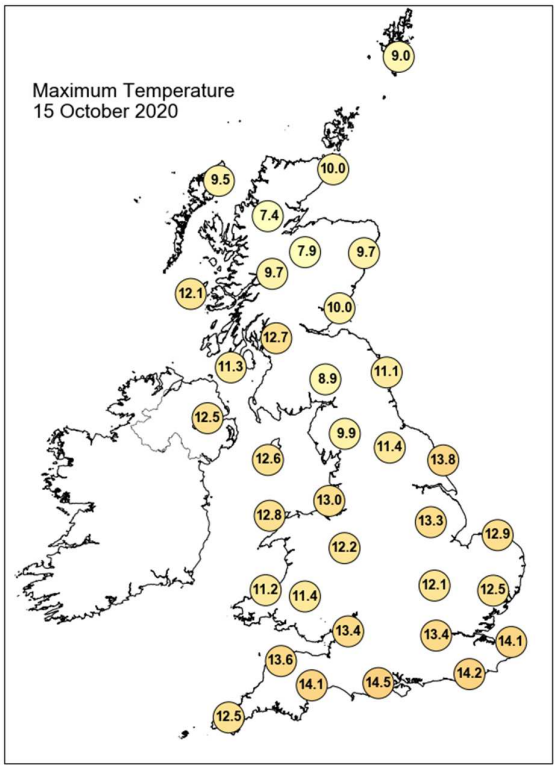

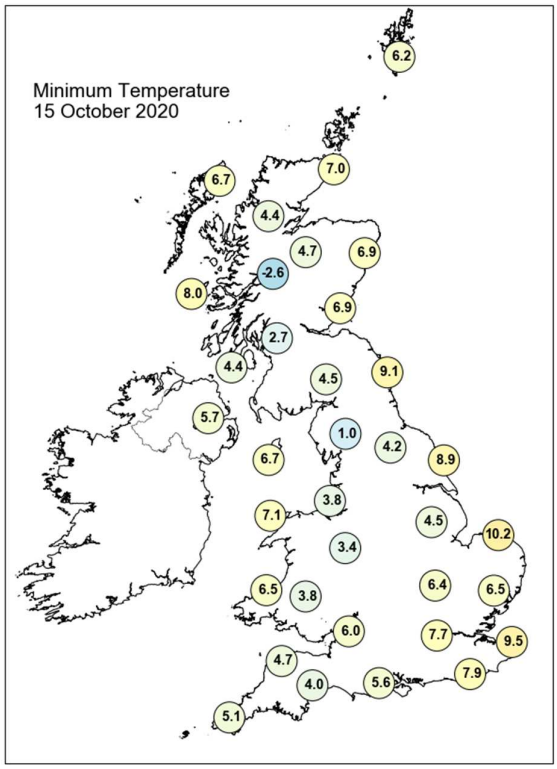

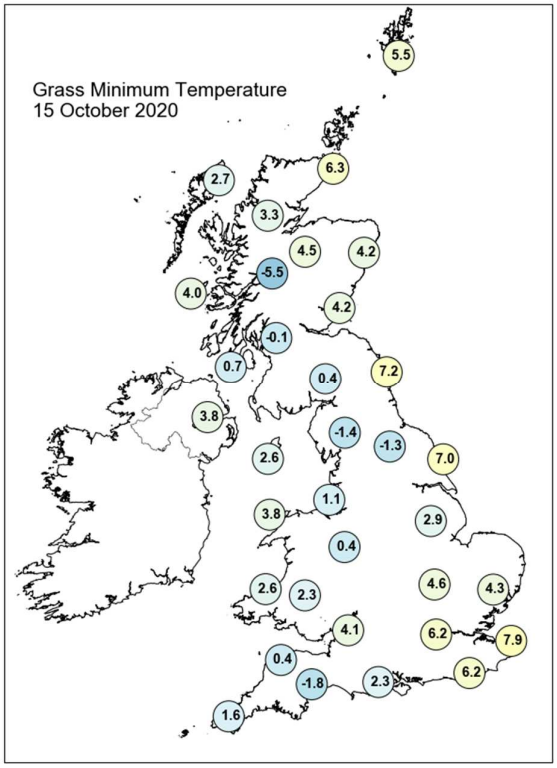

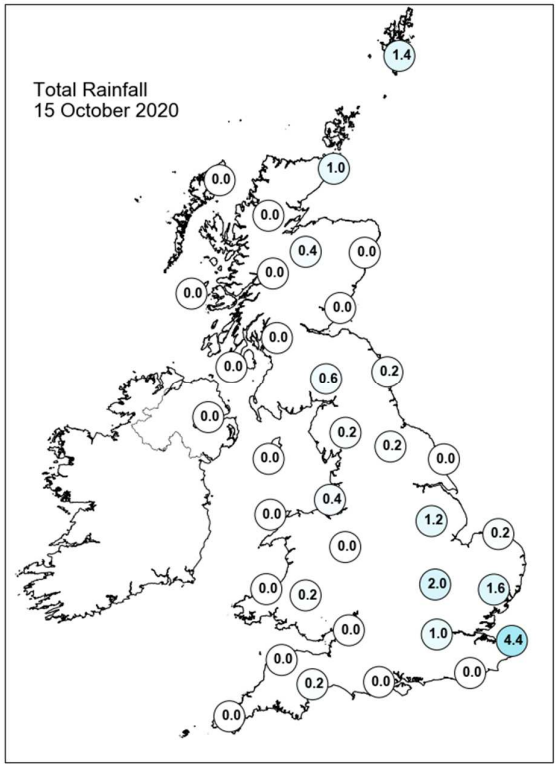

Daily Weather Summary for Thursday 15 October 2020

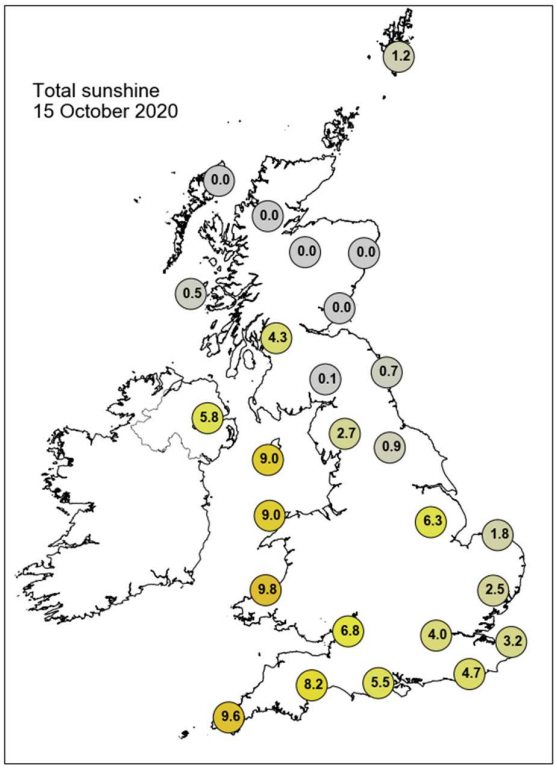

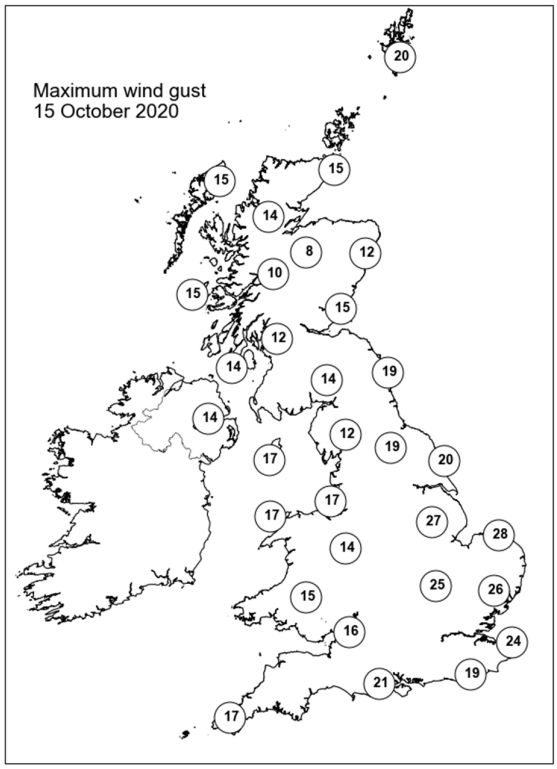

None of the selected stations observed a day of sleet or snow falling or non-zero snow depth at 0900 UTC.

Daily Weather Summary for Friday 16 October 2020

This day's summary created 23/10/2020 03:00

Summary of the UK Weather for Friday 16 October 2020

Early in the night there were scattered showers in the south-east and further isolated showers around the UK. Patchy cloud was seen in most southern areas while Scotland had more overcast skies. Towards the morning the scattered showers had pushed inland into central areas, whilst other areas continued to see isolated showers. Cloud was similar to earlier on, however some south-eastern areas also observed fog patches forming. Winds were generally light throughout, though increased to moderate in some coastal areas. Through the morning the majority of the UK was covered by cloud, although some cloud breaks could be seen, mainly in far south and southwestern parts. A main line of light showers stretched across the Midlands. Elsewhere it remained mostly dry aside from the odd isolated shower. Through the afternoon the central belt of showers gradually decayed as it spread west, bringing the odd spell of rain into parts of Wales. It remained generally cloudy and dry elsewhere, with any sunny spells mostly confined to the far west.

Daily Extremes

Highest Maximum	**15.6°C** Marnhull (Dorset, 60mAMSL) also Treknow (Cornwall, 100mAMSL)
Lowest Maximum	**8.4°C** Pennerley (Shropshire, 357mAMSL)
Highest Minimum	**10.2°C** Weybourne (Norfolk, 21mAMSL) also Scilly: St Marys Airport (Isles Of Scilly, 31mAMSL)
Lowest Minimum	**-1.6°C** Shap (Cumbria, 252mAMSL)
Lowest Grass Minimum	**-4.5°C** Whitechurch (Dyfed, 129mAMSL)
Most Rainfall	**4.4mm** Kinloss (Moray (in Grampian Region), 5mAMSL)
Most Sunshine	**8.6hr** Camborne (Cornwall, 87mAMSL)
Highest Gust	**23Kt 26mph** Donna Nook No 2 (Lincolnshire, 8mAMSL)
Highest Gust (mountain)	**26Kt 30mph** Great Dun Fell No 2 (Cumbria, 847mAMSL)
Greatest Snow Depth at 0900 UTC	No non-zero values

mAMSL refers to station elevation in metres above mean sea level

Daily Weather Summary for Friday 16 October 2020

North Atlantic and Europe analysis charts and satellite images at 0000 UTC

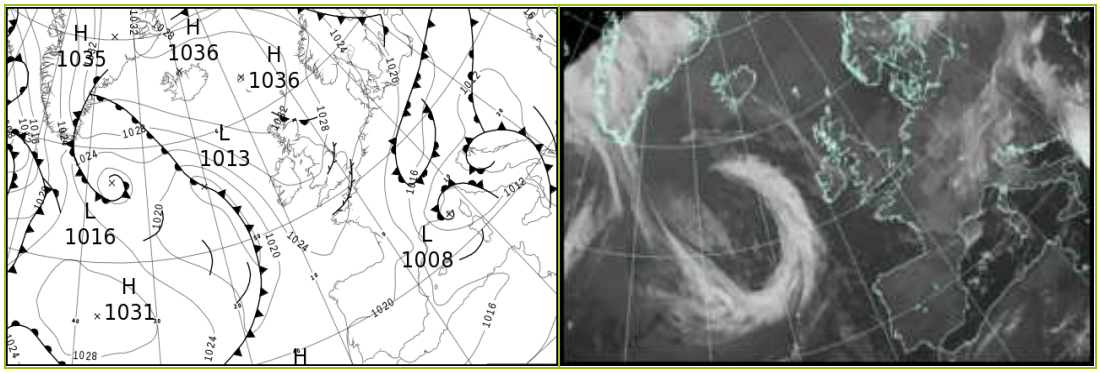

North Atlantic and Europe analysis charts and satellite images at 1200 UTC

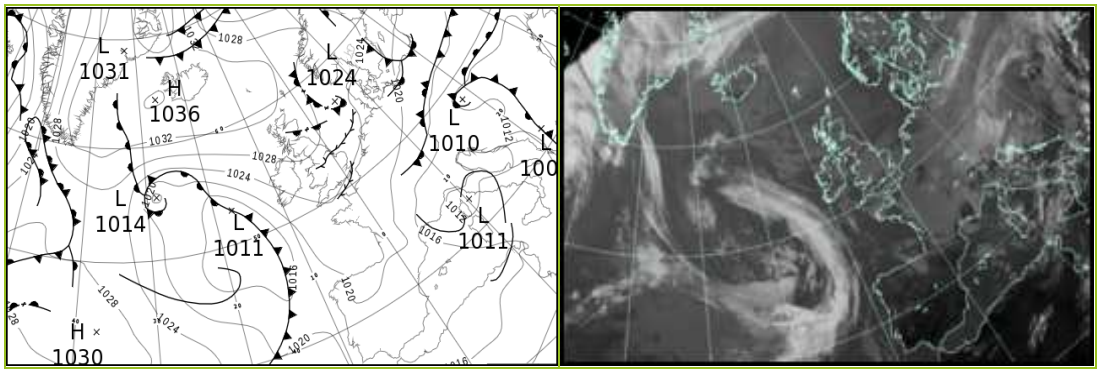

All satellite imagery copyright Met Office and EUMETSAT (European Organisation for the Exploitation of Meteorological Satellites). These show infra-red images from the geostationary MSG satellite. The rainfall rates are derived from both rain-radar and satellite data.

Daily Weather Summary for Friday 16 October 2020

UK satellite and rain-radar precipitation rates at (L) 0000 and (R) 1200 UTC

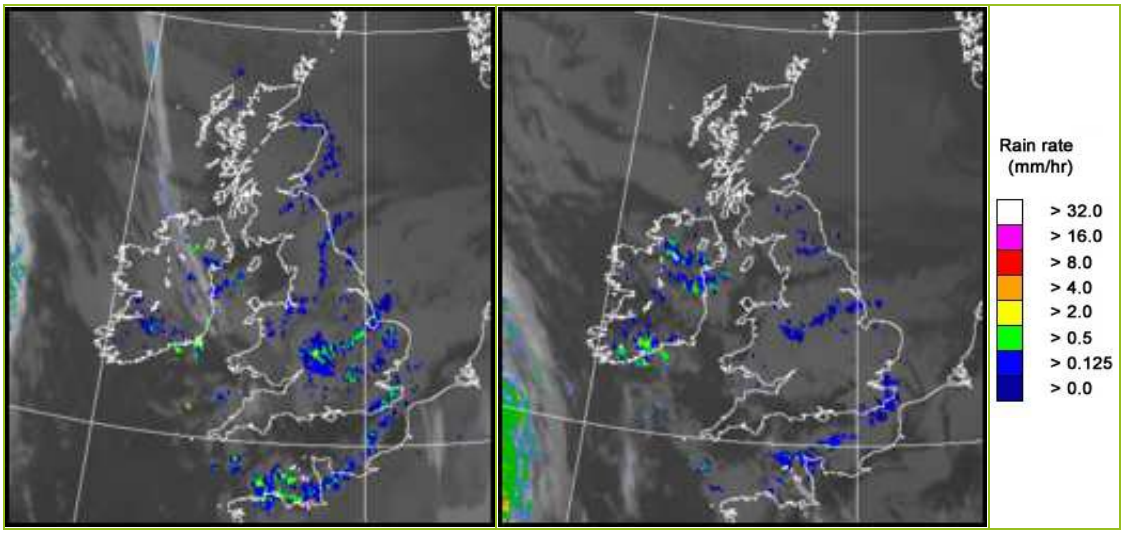

UK wind speed and direction at (L) 0000 and (R) 1200 UTC

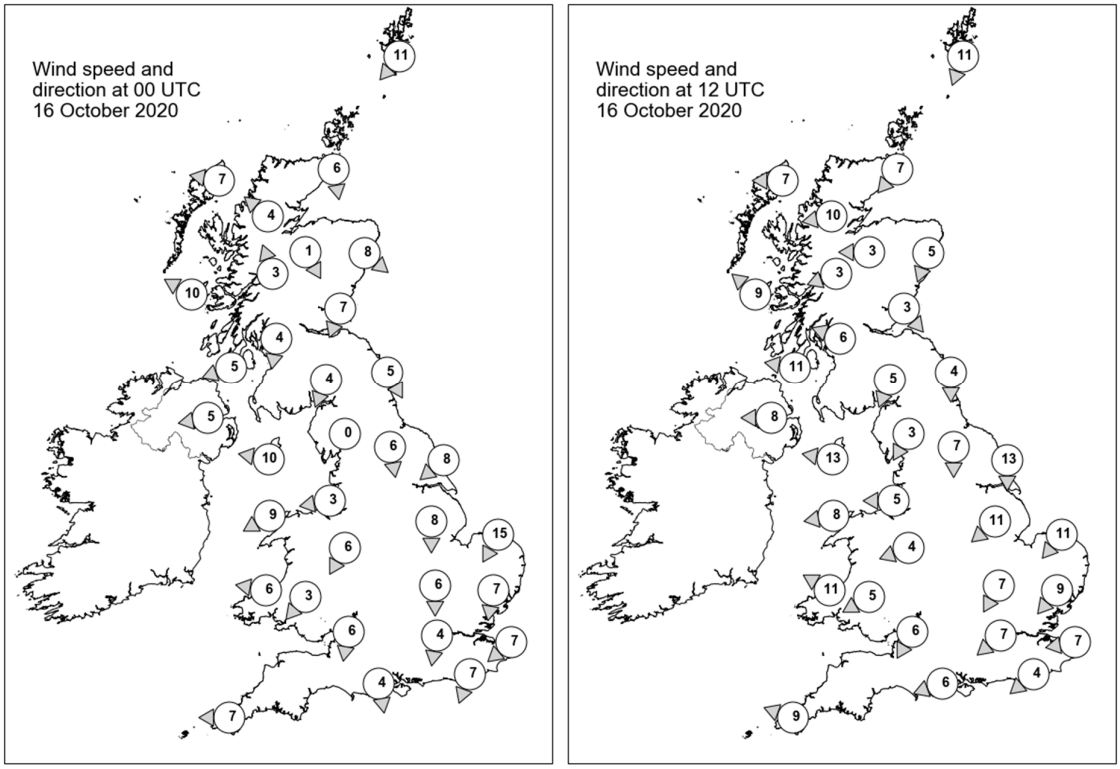

Daily Weather Summary for Friday 16 October 2020

Selected UK readings at (L) 0000 and (R) 1200 UTC

STATIONS		0000 UTC						1200 UTC					
NO	SITE	PRESS	WDIR	WSPD	CLOUD	TEMP	TDEW	PRESS	WDIR	WSPD	CLOUD	TEMP	TDEW
1	Lerwick	1032.2	NE	11	8	7.6	5.7	1031.0	NNE	11	7	8.0	5.7
2	Wick	1031.6	N	6	7	8.0	7.6	1030.9	NE	7	8	9.6	6.6
3	Stornoway	1032.1	E	7	8	8.5	4.1	1030.8	E	7	7	11.6	7.0
4	Loch Glascarnoch	1032.5	SE	4	7	5.6	4.5	1030.5	E	10	8	8.8	6.2
5	Aviemore	1032.3	NNW	1	7	3.1	2.7	1030.4	E	3	7	8.3	6.4
6	Dyce	1031.0	NW	8	8	6.8	6.2	1030.1	NNE	5	8	9.6	5.9
7	Tulloch Bridge	1033.0	SSE	3	8	4.7	1.1	1030.8	ENE	3	8	8.3	3.7
8	Tiree	1031.0	ESE	10	8	8.2	3.4	1029.5	SE	9	2	11.1	2.3
9	Leuchars	1030.9	NNE	7	8	8.0	5.3	1029.8	NW	3	8	10.5	6.8
10	Bishopton	1030.9	N	4	8	7.2	3.7	1029.4	ESE	6	3	12.6	5.9
11	Machrihanish	1030.3	ENE	5	8	7.7	4.0	1028.7	E	11	7	10.5	5.5
12	Boulmer	1029.6	NNW	5	8	9.2	5.7	1028.6	N	4	8	11.2	6.5
13	Eskdalemuir	1030.9	NNE	4	8	5.8	5.2	1029.4	NNE	5	8	8.5	6.9
14	Aldergrove	1029.7	E	5	3	7.8	5.1	1027.9	E	8	8	10.4	5.7
15	Shap	1030.9	-	0	0	-1.2	-1.6	1028.8	NNE	3	8	7.9	6.6
16	Leeming	1029.0	N	6	8	7.1	5.6	1028.2	N	7	7	10.6	8.8
17	Ronaldsway	1029.1	E	10	7	10.1	5.2	1027.6	E	13	5	12.0	4.8
18	Bridlington	1027.1	NE	8	7	10.3	3.7	1026.5	N	13	8	12.0	7.6
19	Crosby	1028.7	E	3	8	6.2	4.7	1027.2	E	5	8	11.9	7.1
20	Valley	1028.4	ENE	9	8	8.8	6.0	1026.8	E	8	1	12.4	4.5
21	Waddington	1027.0	N	8	7	8.5	5.3	1026.8	NE	11	7	10.9	8.5
22	Shawbury	1028.2	NNE	6	4	7.3	5.2	1026.8	ENE	4	8	10.3	6.7
23	Weybourne	1025.5	NNE	15	7	10.9	8.3	1025.4	NE	11	8	12.6	8.8
24	Bedford	1026.3	N	6	6	7.3	6.8	1025.5	NNE	7	8	11.2	9.2
25	Aberporth	1027.6	E	6	2	7.9	5.0	1025.5	ESE	11	8	13.2	1.8
26	Sennybridge	1028.5	NE	3	1	4.0	4.0	1026.1	ENE	5	8	9.1	5.3
27	Wattisham	1025.2	N	7	7	8.1	6.3	1024.8	NE	9	7	12.2	6.0
28	Almondsbury	1027.0	N	6	8	8.0	5.7	1025.5	NNE	6	8	11.0	7.8
29	Heathrow	1025.5	N	4	5	8.4	6.8	1024.7	NE	7	5	13.1	2.2
30	Manston	1024.0	NE	7	3	9.6	6.6	1023.9	E	7	7	11.3	7.7
31	Chivenor	1026.6	-	-	5	5.0	3.6	1024.8	-	-	5	12.3	5.3
32	Exeter	1026.4	-	-	0	2.1	1.5	1024.5	-	-	3	11.5	5.3
33	Herstmonceux	1024.2	NNE	7	8	8.2	6.2	1024.1	NE	4	8	10.9	6.1
34	Hurn	1025.6	N	4	7	6.1	4.5	1024.5	ENE	6	3	12.9	5.9
35	Camborne	1026.2	E	7	5	9.0	3.7	1024.1	ESE	9	2	12.6	6.0

Daily Weather Summary for Friday 16 October 2020

Selected European readings at (L) 0000 and (R) 1200 UTC

STATIONS		0000 UTC						1200 UTC					
NO	SITE	PRESS	WDIR	WSPD	CLOUD	TEMP	TDEW	PRESS	WDIR	WSPD	CLOUD	TEMP	TDEW
1	Murmansk	1009.2	NNW	12	7	2.0	0.5	1011.6	WNW	8	7	1.0	-1.8
2	Helsinki	1017.4	NNW	6	7	3.1	1.6	1020.3	NNW	10	7	6.6	-0.1
3	Stockholm	1020.7	NW	4	-	7.2	5.1	1023.5	NNW	6	-	8.6	7.0
4	Oslo	-	-	-	-	-	-	-	-	-	-	-	-
5	Reykjavik	-	-	-	8	-	-	-	-	-	7	-	-
6	Moscow	1010.6	-	0	8	9.2	5.4	1013.6	N	4	8	5.1	3.3
7	Kiev	1012.8	S	2	8	13.1	8.7	1013.6	N	4	7	13.2	9.3
8	Warsaw	1016.3	SW	4	6	5.3	5.0	1016.3	N	6	7	8.3	6.1
9	Berlin	1019.5	NNE	8	-	9.7	8.5	1019.6	N	12	-	10.8	7.8
10	De Bilt	1023.4	N	2	2	5.9	4.9	1023.6	NE	6	8	11.0	3.3
11	Dublin	1028.9	ENE	4	6	4.6	4.2	1027.0	E	12	7	10.3	6.0
12	Cork	1027.0	ENE	8	1	6.7	4.5	1023.6	ESE	14	7	10.3	6.9
13	Sofia	1013.4	-	0	6	13.1	10.1	1009.8	-	0	6	17.6	11.6
14	Belgrade	1009.1	SE	4	3	14.4	12.0	1012.6	WSW	2	7	13.0	10.2
15	Budapest	1009.9	NNE	2	-	9.8	9.7	1011.4	SSW	4	-	10.5	8.8
16	Prague	1015.2	NNE	2	-	9.2	7.9	1015.8	N	4	8	8.8	5.9
17	Munich	1015.4	W	4	8	6.5	5.5	1016.1	WSW	4	7	7.9	7.0
18	Strasbourg	1017.4	N	8	8	9.5	7.6	1019.1	N	11	8	11.1	8.1
19	Paris	1021.4	N	7	7	9.7	5.3	1021.8	NE	10	5	12.3	6.3
20	Jersey	1023.9	NE	9	7	11.2	7.1	1023.3	E	6	7	12.4	6.1
21	Milan	1010.8	SSE	1	8	10.6	10.0	1013.3	NW	3	-	14.7	9.5
22	Marseille	1011.8	NW	15	6	11.0	5.9	1013.3	WNW	10	-	17.1	6.9
23	Bordeaux	1022.2	WNW	2	-	4.7	4.3	1021.3	N	5	-	14.5	6.1
24	Rome	1011.5	WSW	12	4	15.8	7.6	1012.7	WSW	11	4	18.1	9.4
25	Ajaccio	1012.2	ENE	8	6	11.0	9.6	1012.0	E	6	7	15.4	9.7
26	Barcelona	1015.7	N	11	1	10.0	5.5	1017.2	WSW	8	1	17.7	4.7
27	Majorca	1016.0	-	0	2	9.8	7.7	1017.2	NW	6	3	19.3	6.7
28	Madrid	1021.1	NE	4	0	7.8	1.1	1019.4	S	4	0	13.2	0.2
29	Lisbon	1019.6	-	-	-	13.6	10.3	1018.9	-	-	-	20.1	10.0
30	Athens	1016.5	N	3	-	20.1	16.4	1014.0	S	6	3	26.2	18.4
31	Malta	1013.4	NW	13	0	18.3	13.0	1014.2	N	12	0	22.6	11.3
32	Gibraltar	1017.3	WSW	10	0	16.5	5.6	1018.2	S	11	1	21.0	10.9

Daily Weather Summary for Friday 16 October 2020

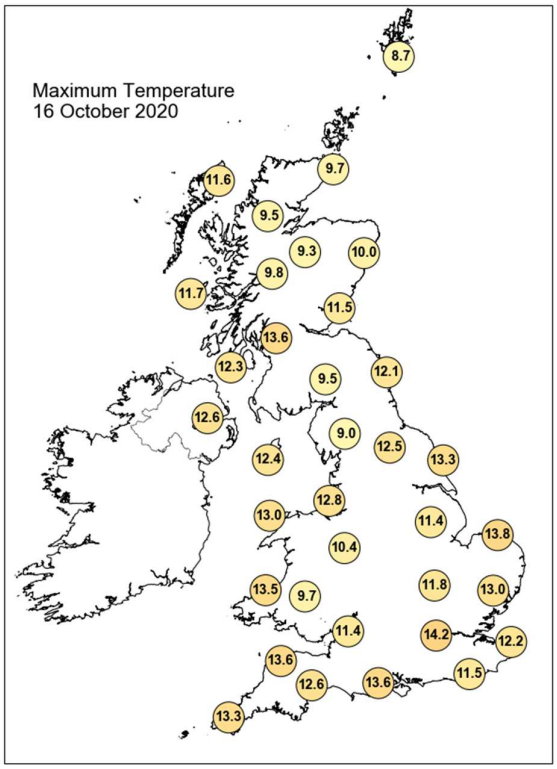

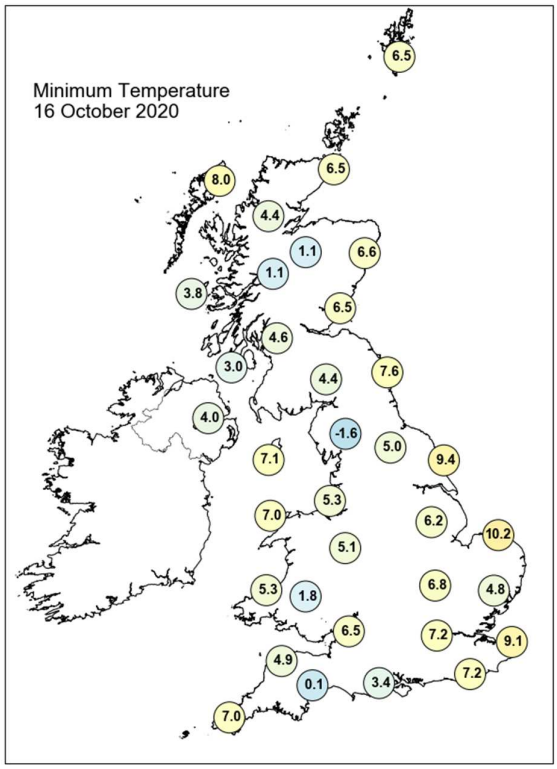

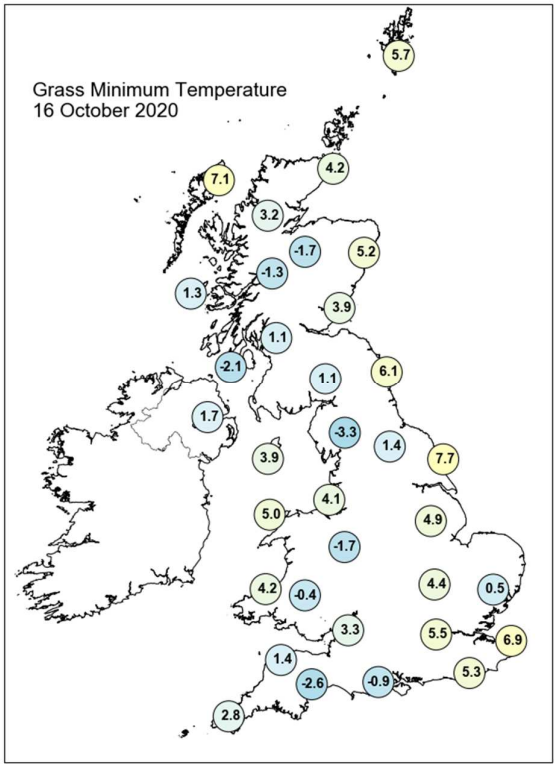

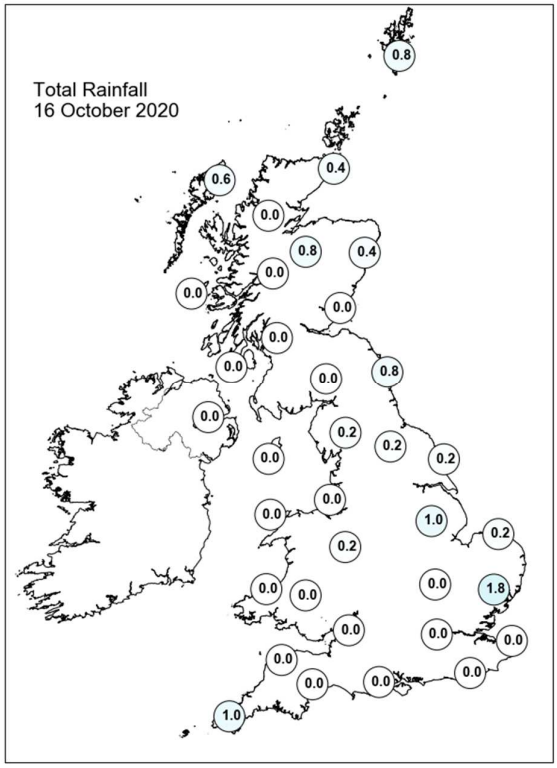

Daily Weather Summary for Friday 16 October 2020

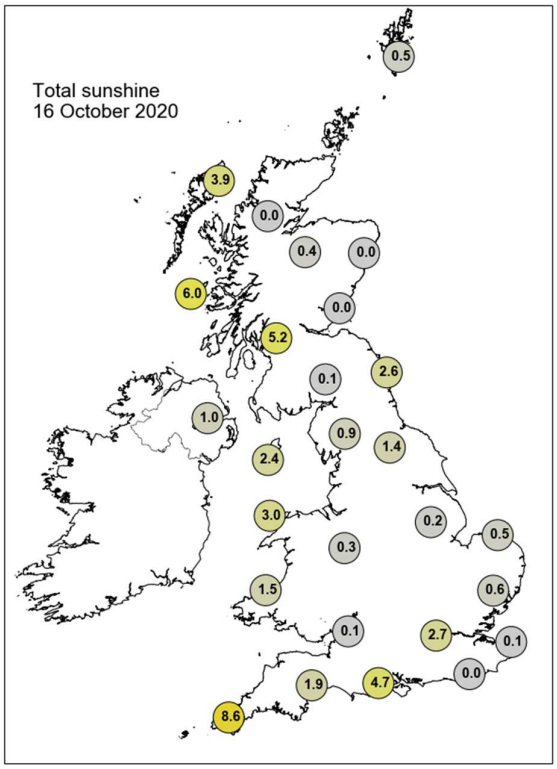

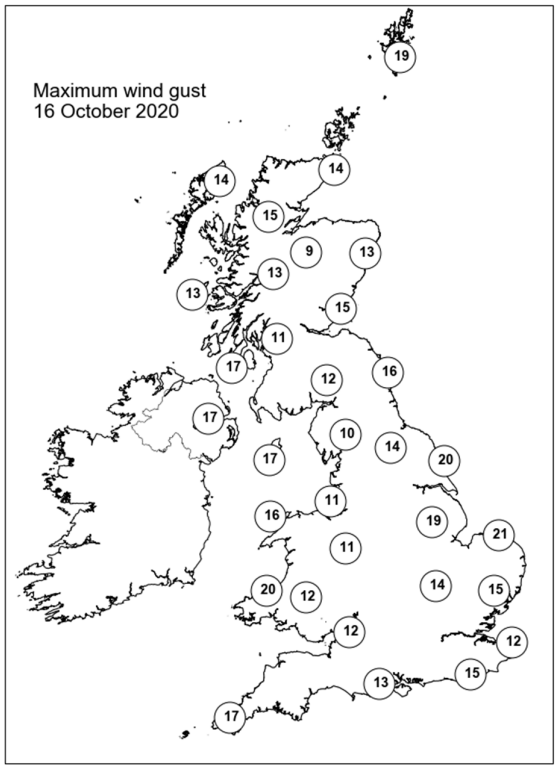

None of the selected stations observed a day of sleet or snow falling or non-zero snow depth at 0900 UTC.

Daily Weather Summary for Saturday 17 October 2020

This day's summary created 24/10/2020 03:00

Summary of the UK Weather for Saturday 17 October 2020

The whole of the UK remained generally cloudy overnight with only a few breaks in the cloud in the west. Scattered showers affected Cornwall and Devon through the night whilst occasional patches of drizzle spread into the northeast coastal areas of England and Scotland and across the southeast of England. Elsewhere the UK remained largely dry overnight. Patches of mist and fog developed at times in the northeast of England through the early hours of the morning. Winds stayed light across the UK throughout the night and into the morning. Through the rest of the morning, the UK was largely cloudy but a few narrow gaps between the streaking bands of cloud allowed for some sunny spells, mainly in western areas and the far north of Scotland. It stayed dry everywhere aside from a few isolated showers in eastern parts and the far southwest. Through the afternoon conditions remained largely unchanged, although the showers did spread westward into more central parts of England. The winds were generally light everywhere.

Daily Extremes

Highest Maximum	**15.6°C** Virginstow, Beaworthy (Devon, 147mAMSL)
Lowest Maximum	**7.8°C** Lerwick (Shetland, 82mAMSL)
Highest Minimum	**11.6°C** Scilly: St Marys Airport (Isles Of Scilly, 31mAMSL)
Lowest Minimum	**-1.3°C** Loch Glascarnoch (Ross & Cromarty, 269mAMSL)
Lowest Grass Minimum	**-3.8°C** South Uist Range (Western Isles, 4mAMSL)
Most Rainfall	**7.2mm** Robin Hoods Bay (Yorkshire, 95mAMSL)
Most Sunshine	**8.0hr** Aberdaron (Gwynedd, 86mAMSL)
Highest Gust	**27Kt 31mph** Culdrose (Cornwall, 76mAMSL)
Highest Gust (mountain)	**34Kt 39mph** Great Dun Fell No 2 (Cumbria, 847mAMSL)
Greatest Snow Depth at 0900 UTC	No non-zero values

mAMSL refers to station elevation in metres above mean sea level

Daily Weather Summary for Saturday 17 October 2020

North Atlantic and Europe analysis charts and satellite images at 0000 UTC

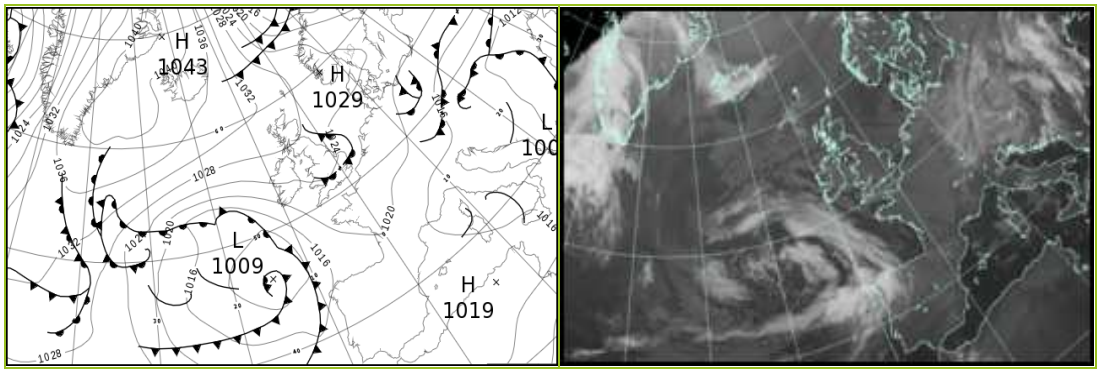

North Atlantic and Europe analysis charts and satellite images at 1200 UTC

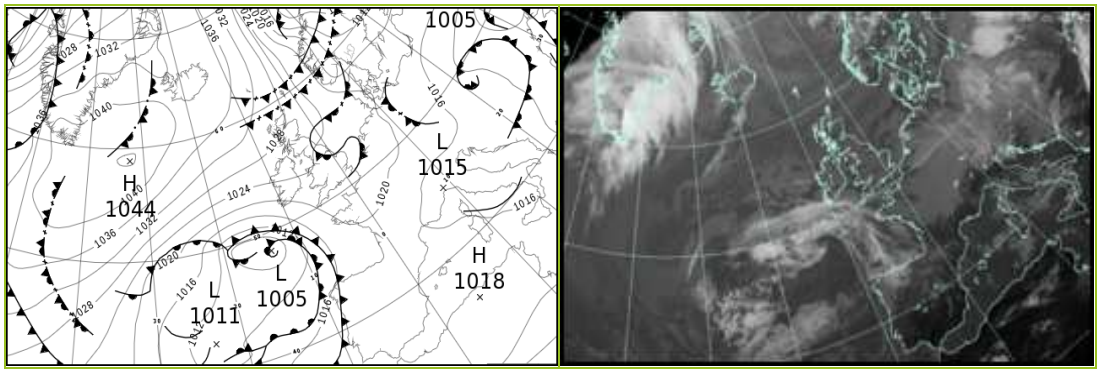

All satellite imagery copyright Met Office and EUMETSAT (European Organisation for the Exploitation of Meteorological Satellites). These show infra-red images from the geostationary MSG satellite. The rainfall rates are derived from both rain-radar and satellite data.

Daily Weather Summary for Saturday 17 October 2020

UK satellite and rain-radar precipitation rates at (L) 0000 and (R) 1200 UTC

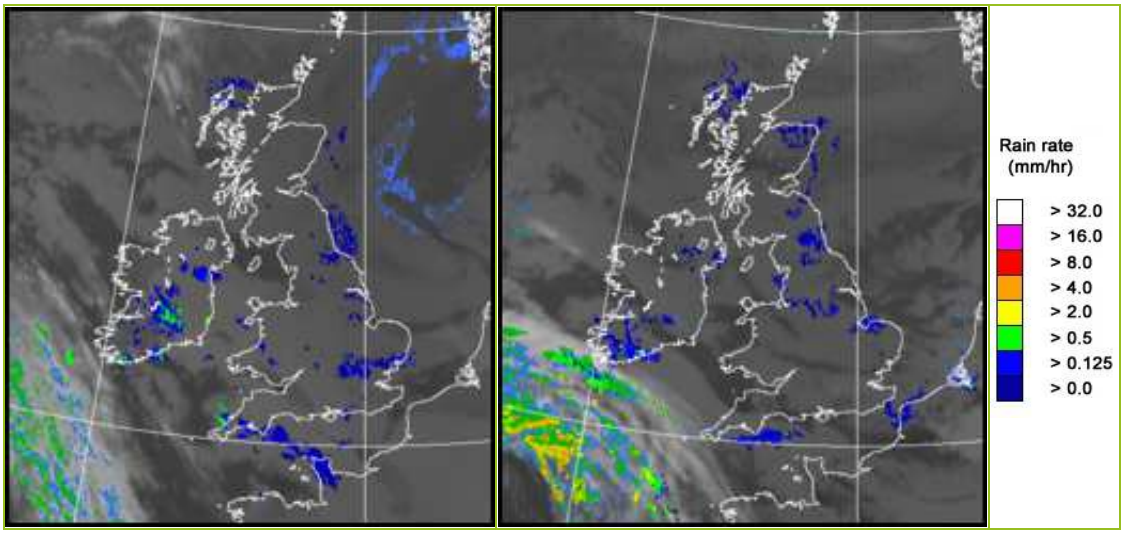

UK wind speed and direction at (L) 0000 and (R) 1200 UTC

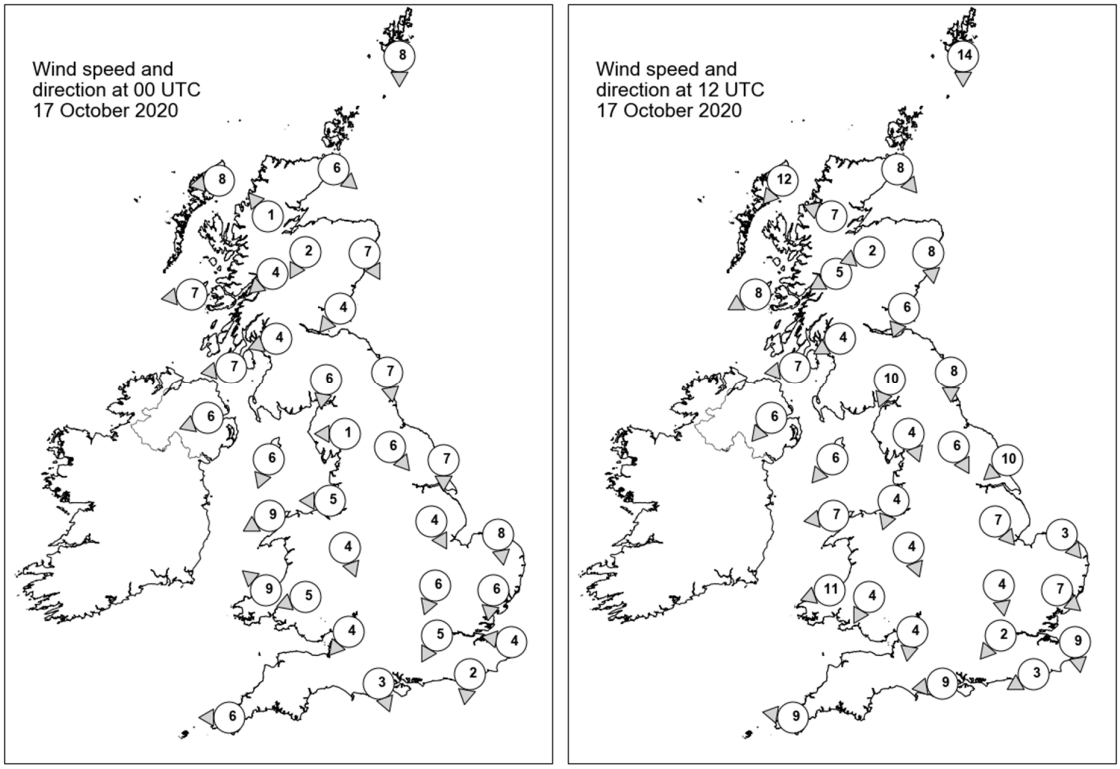

Daily Weather Summary for Saturday 17 October 2020

Selected UK readings at (L) 0000 and (R) 1200 UTC

STATIONS		0000 UTC						1200 UTC					
NO	SITE	PRESS	WDIR	WSPD	CLOUD	TEMP	TDEW	PRESS	WDIR	WSPD	CLOUD	TEMP	TDEW
1	Lerwick	1029.1	N	8	6	5.9	5.5	1026.5	N	14	4	7.0	5.3
2	Wick	1029.2	NW	6	8	6.7	6.3	1027.8	NW	8	5	9.2	6.7
3	Stornoway	1029.7	E	8	7	8.9	6.2	1029.3	NE	12	7	9.0	6.0
4	Loch Glascarnoch	1030.0	SE	1	7	5.8	4.8	1028.5	ESE	7	7	8.4	4.7
5	Aviemore	1029.3	NNE	2	8	5.8	5.2	1028.0	ENE	2	8	7.6	6.2
6	Dyce	1028.4	NNW	7	8	7.1	6.4	1026.8	N	8	7	8.9	7.6
7	Tulloch Bridge	1029.8	NE	4	8	6.4	4.1	1028.3	ENE	5	2	8.4	4.0
8	Tiree	1028.4	E	7	1	4.5	2.9	1027.4	ENE	8	8	9.8	6.2
9	Leuchars	1028.2	NE	4	7	6.5	4.3	1026.6	NNE	6	8	11.1	6.5
10	Bishopton	1028.0	ENE	4	8	8.7	5.6	1026.7	ENE	4	8	10.4	6.4
11	Machrihanish	1027.3	E	7	8	9.7	6.5	1026.6	E	7	8	9.7	4.3
12	Boulmer	1026.5	N	7	8	8.5	8.0	1025.0	N	8	8	11.6	9.2
13	Eskdalemuir	1027.5	N	6	8	7.1	6.1	1025.8	NNE	10	8	9.3	7.4
14	Aldergrove	1026.8	ENE	6	0	6.4	5.2	1025.9	NE	6	7	8.8	6.5
15	Shap	1026.9	E	1	8	6.2	5.7	1024.6	NNW	4	8	9.3	7.4
16	Leeming	1026.0	NW	6	7	8.5	7.2	1023.8	NNW	6	7	11.6	10.5
17	Ronaldsway	1026.0	NNE	6	2	7.9	5.5	1024.6	NE	6	5	11.6	6.6
18	Bridlington	1024.4	N	7	8	10.0	7.1	1022.5	NE	10	6	14.0	9.9
19	Crosby	1025.7	E	5	8	8.5	6.2	1024.2	NNE	4	7	9.9	7.2
20	Valley	1024.9	ENE	9	7	10.4	6.9	1024.2	E	7	8	10.7	6.3
21	Waddington	1025.1	NNW	4	8	8.0	6.3	1022.8	NW	7	8	9.9	8.6
22	Shawbury	1025.2	NNW	4	8	8.4	7.5	1023.6	NNW	4	3	10.0	5.1
23	Weybourne	1023.6	N	8	7	10.8	7.4	1021.6	NW	3	7	11.7	10.4
24	Bedford	1024.1	NNE	6	8	9.2	7.6	1022.6	N	4	8	10.7	5.6
25	Aberporth	1023.8	SE	9	7	8.8	6.6	1022.7	ENE	11	8	11.9	5.9
26	Sennybridge	1024.4	ENE	5	8	7.8	6.7	1023.2	NNE	4	8	9.2	5.6
27	Wattisham	1023.5	N	6	8	9.3	8.6	1021.9	NW	7	8	9.6	7.9
28	Almondsbury	1023.9	NE	4	8	9.4	8.1	1023.0	N	4	8	11.2	8.2
29	Heathrow	1023.4	NNE	5	8	10.4	8.0	1022.5	NE	2	8	11.4	7.1
30	Manston	1022.8	E	4	7	9.0	5.6	1021.6	N	9	8	11.5	8.0
31	Chivenor	1022.9	-	-	8	9.6	5.6	1021.6	-	-	0	13.6	7.4
32	Exeter	1022.7	-	-	8	9.4	5.6	1021.6	-	-	7	12.3	7.4
33	Herstmonceux	1022.6	N	2	8	8.9	7.6	1021.7	ENE	3	8	12.3	8.0
34	Hurn	1023.1	NNW	3	1	4.4	3.5	1022.1	E	9	2	13.3	6.0
35	Camborne	1021.6	E	6	7	9.6	7.3	1020.6	E	9	8	10.8	9.4

Daily Weather Summary for Saturday 17 October 2020

Selected European readings at (L) 0000 and (R) 1200 UTC

STATIONS		0000 UTC						1200 UTC					
NO	SITE	PRESS	WDIR	WSPD	CLOUD	TEMP	TDEW	PRESS	WDIR	WSPD	CLOUD	TEMP	TDEW
1	Murmansk	1008.6	S	4	7	-1.8	-3.1	1007.1	SSW	4	8	-2.5	-3.0
2	Helsinki	1020.5	WSW	2	7	-0.5	-0.7	1012.1	WSW	10	8	7.9	5.1
3	Stockholm	1022.4	SW	2	-	1.9	1.9	1013.4	WSW	12	-	10.4	5.0
4	Oslo	-	-	-	-	-	-	-	-	-	-	-	-
5	Reykjavik	-	-	-	2	-	-	1038.6	SW	2	7	6.9	5.2
6	Moscow	1019.9	-	0	7	3.0	0.7	1021.1	-	0	8	4.9	-0.3
7	Kiev	1014.7	NE	2	8	9.3	7.2	1004.9	WNW	2	8	10.2	9.8
8	Warsaw	1016.4	NNE	8	8	7.0	6.4	1014.0	N	8	8	6.5	6.1
9	Berlin	1019.1	N	4	-	7.9	7.1	1018.3	ENE	2	-	12.0	6.3
10	De Bilt	1022.3	NW	2	8	6.8	6.4	1020.7	WSW	4	8	11.9	6.2
11	Dublin	1024.8	ESE	8	7	10.5	6.3	1024.5	NE	12	6	10.6	6.3
12	Cork	1022.2	ENE	8	1	7.2	4.2	1021.0	ESE	14	7	10.4	7.7
13	Sofia	1012.4	-	0	7	11.6	11.0	1011.5	W	6	5	17.2	5.6
14	Belgrade	1014.2	NNE	4	8	10.4	8.1	1016.4	W	2	8	9.7	7.6
15	Budapest	1012.4	SW	4	-	7.0	6.7	1013.4	W	6	-	8.4	7.0
16	Prague	1017.2	NW	4	-	7.1	4.5	1017.3	NW	6	7	8.1	4.7
17	Munich	1018.6	NNW	4	8	6.4	5.4	1018.6	N	4	8	8.0	4.3
18	Strasbourg	1020.4	N	3	6	6.0	4.3	1019.8	N	5	8	10.7	6.3
19	Paris	1021.3	NNE	3	7	9.6	5.4	1020.8	ENE	4	7	12.4	8.3
20	Jersey	1021.7	E	6	8	9.5	6.6	1021.1	ESE	9	8	11.7	5.9
21	Milan	1013.8	N	1	-	7.3	7.2	1015.2	N	2	0	15.1	8.8
22	Marseille	1015.0	NNE	5	-	6.9	5.2	1015.3	W	8	-	16.2	7.7
23	Bordeaux	1020.1	-	0	8	7.1	6.2	1018.4	SE	7	-	15.3	6.3
24	Rome	1013.4	E	7	4	12.7	12.1	1015.1	WSW	3	3	17.8	11.4
25	Ajaccio	1014.5	NNE	5	-	10.4	9.0	1016.5	E	3	8	17.0	12.5
26	Barcelona	1017.4	N	10	0	10.7	4.2	1017.0	WSW	5	1	18.7	6.4
27	Majorca	1018.0	ENE	3	2	7.9	6.4	1017.2	SSW	9	2	20.7	8.1
28	Madrid	1019.6	N	3	0	5.0	-0.5	1018.0	S	2	6	14.9	0.6
29	Lisbon	-	-	-	-	13.4	9.7	-	-	-	-	21.3	13.1
30	Athens	1010.9	N	3	-	22.9	20.8	1011.4	-	0	7	27.6	13.5
31	Malta	1016.2	NW	9	4	16.8	11.4	1016.9	NNW	12	1	21.8	9.9
32	Gibraltar	1017.6	SW	6	0	16.7	11.2	1018.3	SSW	9	1	21.1	11.4

Daily Weather Summary for Saturday 17 October 2020

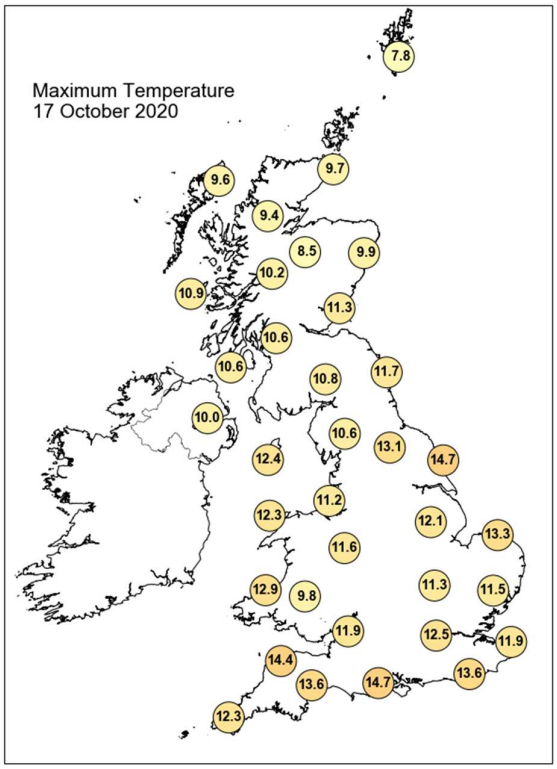

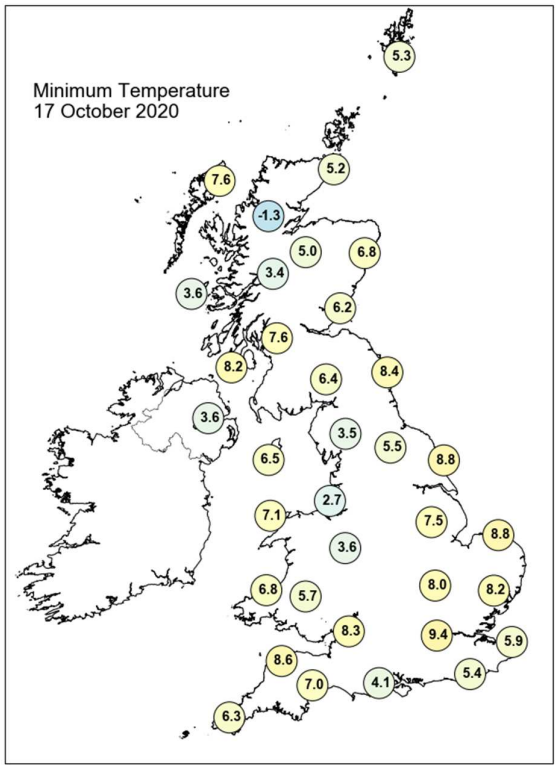

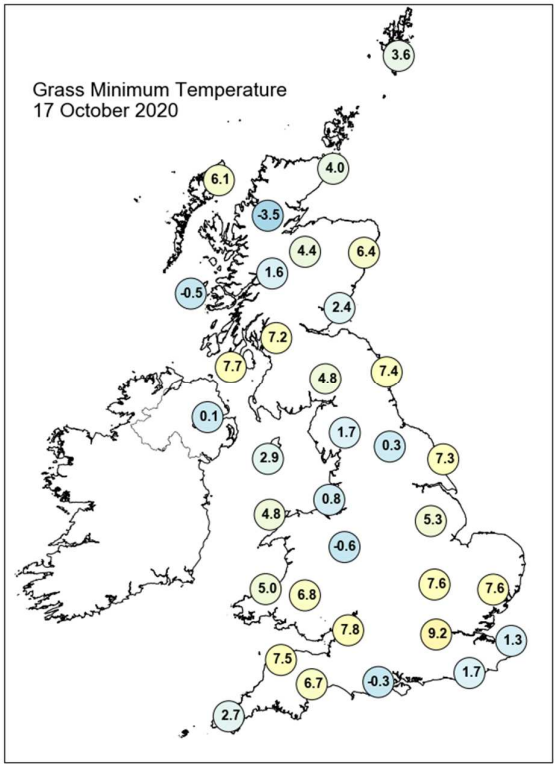

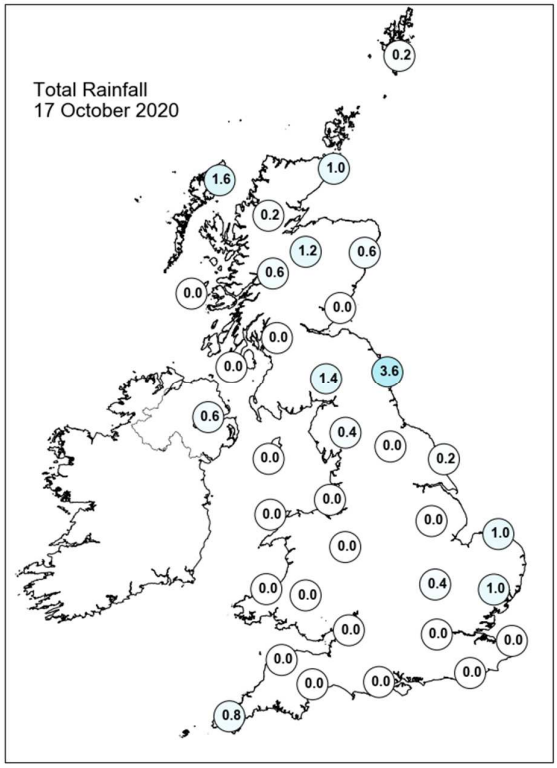

Daily Weather Summary for Saturday 17 October 2020

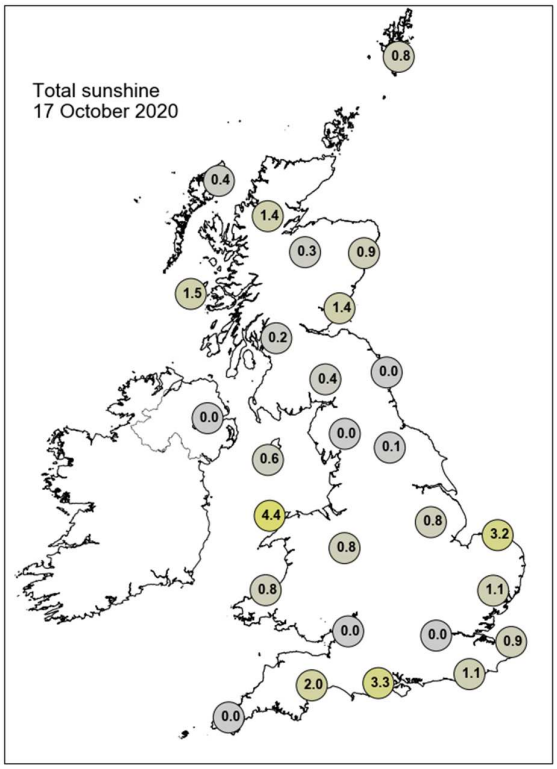

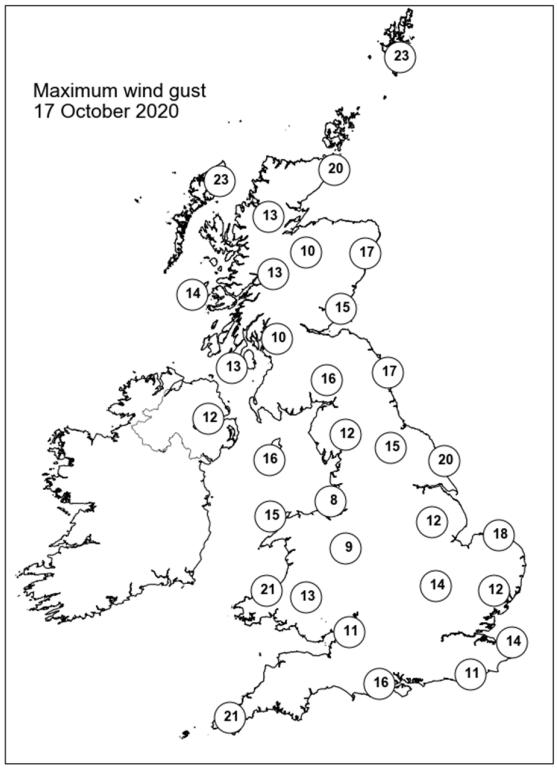

None of the selected stations observed a day of sleet or snow falling or non-zero snow depth at 0900 UTC.

Daily Weather Summary for Sunday 18 October 2020

This day's summary created 27/10/2020 09:58

Summary of the UK Weather for Sunday 18 October 2020

The UK remained generally rather cloudy overnight, with the best of the cloud breaks being seen across central-south England and the north/northeast of the UK. Scattered showers spread across the far northeast of the UK through the night whilst light drizzly rain/showers continued across much of the east coasts of the UK. The odd isolated shower also spread inland into Devon and Cornwall through the night at times. Elsewhere, away from the coasts the UK remained largely dry. Mist and fog patches developed at times through the night in south-eastern areas. Winds remained light and variable throughout the night. A cloudy but dry morning across much of the UK, although there were some occasional clear spells. Some patches of mist developed in the east of England, but cleared by mid-morning. Occasional outbreaks of rain and drizzle also affected some eastern and central areas for a time. The wind remained light throughout the period. Through the evening conditions remained largely similar. A large band of cloud and rain in the far north fringed onto the far northeast of Scotland.

Daily Extremes

Highest Maximum	**16.8°C** Treknow (Cornwall, 100mAMSL)
Lowest Maximum	**7.0°C** Loch Glascarnoch (Ross & Cromarty, 269mAMSL) also Lerwick (Shetland, 82mAMSL)
Highest Minimum	**11.8°C** Scilly: St Marys Airport (Isles Of Scilly, 31mAMSL)
Lowest Minimum	**-1.6°C** Resallach (Sutherland, 133mAMSL)
Lowest Grass Minimum	**-3.7°C** Reading University, Whiteknights (Berkshire, 66mAMSL)
Most Rainfall	**42.0mm** Tiree (Argyll (in Strathclyde Region), 9mAMSL)
Most Sunshine	**5.3hr** Bude (Cornwall, 15mAMSL)
Highest Gust	**27Kt 31mph** Shap (Cumbria, 252mAMSL)
Highest Gust (mountain)	**42Kt 48mph** Cairngorm Summit (Inverness-shire, 1237mAMSL)
Greatest Snow Depth at 0900 UTC	No non-zero values

mAMSL refers to station elevation in metres above mean sea level

Daily Weather Summary for Sunday 18 October 2020

North Atlantic and Europe analysis charts and satellite images at 0000 UTC

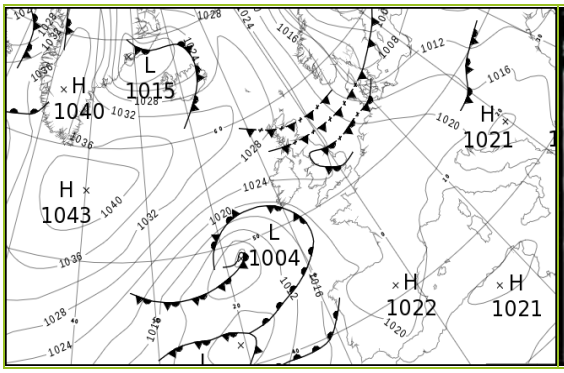



North Atlantic and Europe analysis charts and satellite images at 1200 UTC

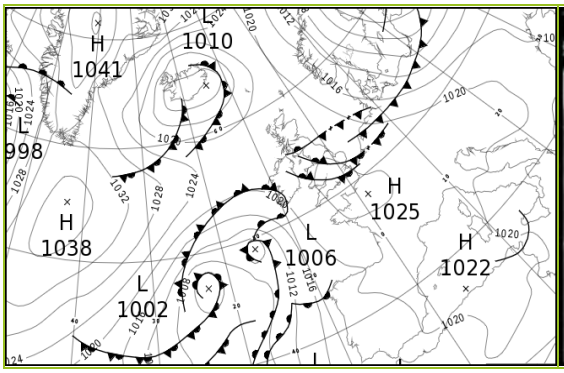

All satellite imagery copyright Met Office and EUMETSAT (European Organisation for the Exploitation of Meteorological Satellites). These show infra-red images from the geostationary MSG satellite. The rainfall rates are derived from both rain-radar and satellite data.

Daily Weather Summary for Sunday 18 October 2020

UK satellite and rain-radar precipitation rates at (L) 0000 and (R) 1200 UTC

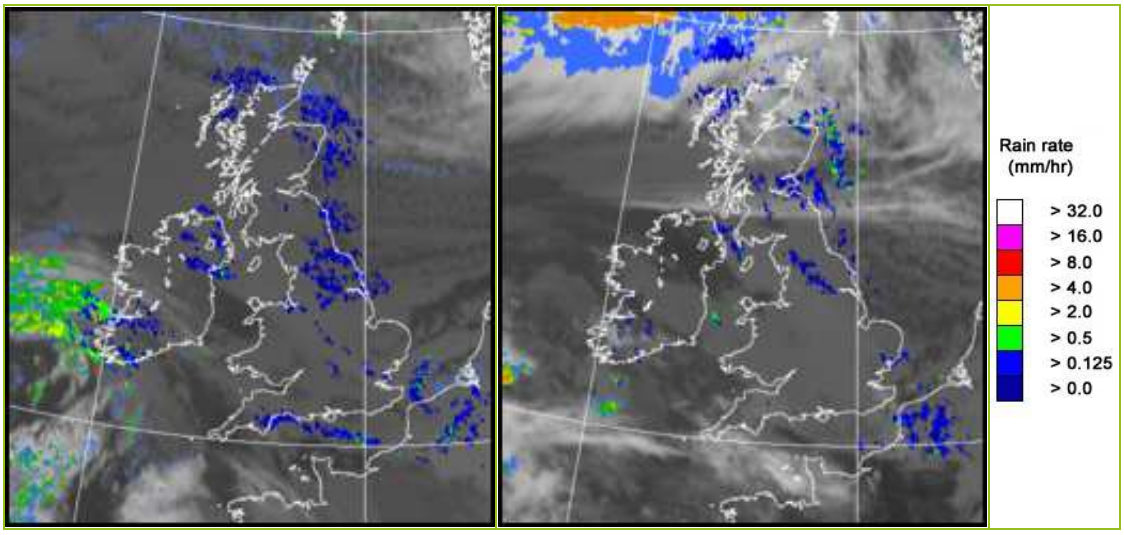

UK wind speed and direction at (L) 0000 and (R) 1200 UTC

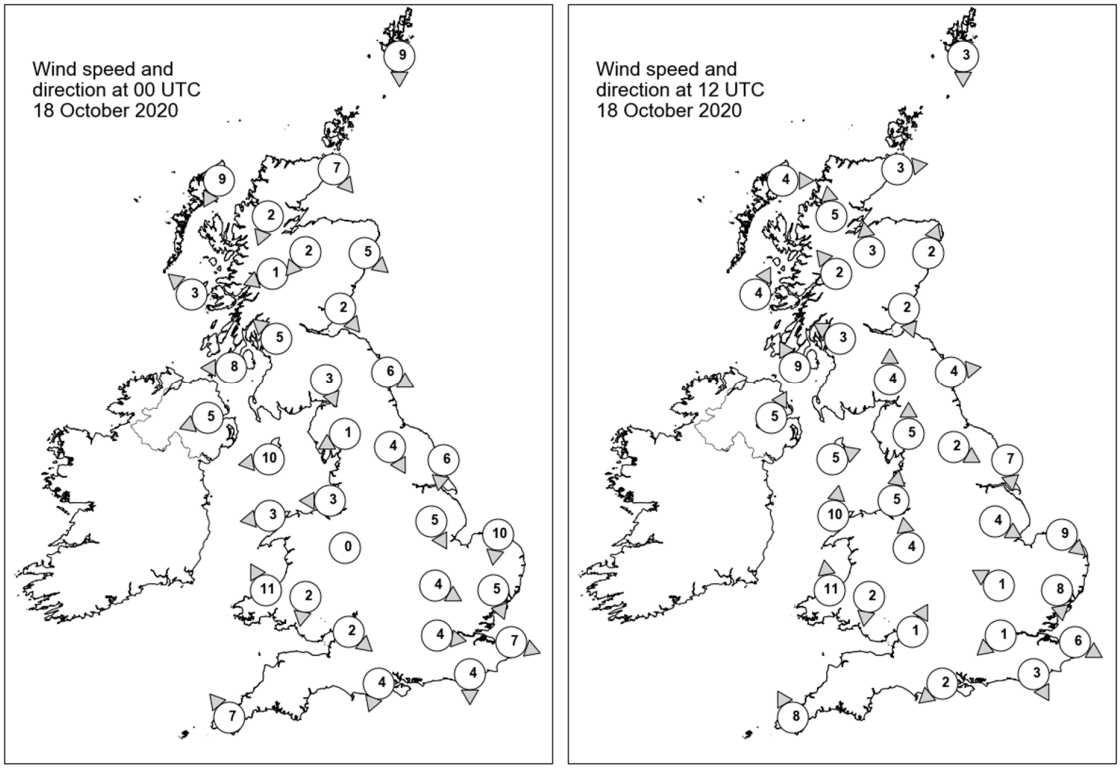

Daily Weather Summary for Sunday 18 October 2020

Selected UK readings at (L) 0000 and (R) 1200 UTC

STATIONS		0000 UTC						1200 UTC					
NO	SITE	PRESS	WDIR	WSPD	CLOUD	TEMP	TDEW	PRESS	WDIR	WSPD	CLOUD	TEMP	TDEW
1	Lerwick	1026.0	N	9	6	4.2	2.0	1020.9	N	3	7	6.5	1.9
2	Wick	1026.7	NW	7	7	5.2	4.8	1021.4	W	3	8	7.6	3.2
3	Stornoway	1027.9	NNE	9	8	8.0	3.4	1021.5	W	4	8	7.0	5.6
4	Loch Glascarnoch	1027.9	NNE	2	8	4.2	2.4	1021.5	S	5	7	6.2	1.8
5	Aviemore	1027.3	NE	2	8	5.0	4.6	1021.8	S	3	4	6.2	2.4
6	Dyce	1026.1	NW	5	7	5.9	4.8	1021.9	SSW	2	7	7.9	3.3
7	Tulloch Bridge	1028.1	ENE	1	8	3.9	3.1	1022.8	SE	2	8	6.8	4.4
8	Tiree	1026.5	SE	3	8	9.3	4.8	1021.8	SSW	4	8	10.8	7.8
9	Leuchars	1026.3	NW	2	8	7.4	4.6	1022.9	NNW	2	8	7.4	5.3
10	Bishopton	1026.4	SE	5	8	8.0	6.9	1022.5	ESE	3	8	9.1	7.0
11	Machrihanish	1025.5	E	8	7	9.6	6.5	1021.9	SSE	9	8	12.0	7.7
12	Boulmer	1025.3	WNW	6	8	8.1	6.8	1022.9	W	4	8	9.7	6.3
13	Eskdalemuir	1026.8	NNW	3	7	5.7	5.2	1023.1	S	4	8	7.4	5.2
14	Aldergrove	1025.3	ENE	5	7	9.6	8.8	1022.5	SSW	5	7	11.7	9.3
15	Shap	1025.9	ENE	1	7	6.5	6.0	1023.6	S	5	7	7.8	5.5
16	Leeming	1025.2	NNW	4	8	8.5	7.7	1023.8	WNW	2	8	9.1	5.5
17	Ronaldsway	1024.8	E	10	7	11.6	8.7	1022.9	WSW	5	7	11.8	8.7
18	Bridlington	1023.6	N	6	7	9.6	8.3	1022.9	N	7	6	10.7	7.0
19	Crosby	1024.7	E	3	8	9.2	7.9	1023.6	S	5	8	11.2	8.9
20	Valley	1024.3	E	3	8	9.3	7.5	1023.7	S	10	8	12.1	8.2
21	Waddington	1024.1	NNW	5	7	8.5	7.3	1024.2	WNW	4	8	10.0	6.7
22	Shawbury	1024.7	-	0	8	7.6	7.2	1024.2	S	4	8	10.4	8.4
23	Weybourne	1022.6	N	10	8	11.5	8.9	1023.4	NW	9	8	12.4	7.9
24	Bedford	1023.8	WNW	4	7	9.0	8.5	1024.4	ESE	1	7	10.4	8.0
25	Aberporth	1023.8	SSE	11	8	9.2	4.7	1023.7	S	11	8	11.3	6.4
26	Sennybridge	1024.7	N	2	8	5.8	4.4	1024.4	N	2	8	9.0	7.0
27	Wattisham	1022.8	NNW	5	8	8.5	8.3	1024.0	N	8	8	9.8	6.8
28	Almondsbury	1024.2	NW	2	8	6.6	5.8	1024.7	SSW	1	8	10.7	7.9
29	Heathrow	1023.9	W	4	7	8.1	5.7	1024.7	NE	1	8	12.1	7.8
30	Manston	1022.7	WNW	7	8	9.8	9.2	1024.1	WNW	6	8	11.7	8.9
31	Chivenor	1023.4	-	-	7	9.8	7.2	1024.1	-	-	3	13.1	9.0
32	Exeter	1023.2	-	-	8	10.1	7.8	1024.3	-	-	8	11.3	8.8
33	Herstmonceux	1023.1	N	4	8	8.8	6.4	1024.2	NNW	3	8	12.9	7.4
34	Hurn	1023.6	NNE	4	8	9.7	7.5	1024.5	NE	2	8	11.2	8.1
35	Camborne	1022.1	SE	7	2	9.2	6.8	1023.4	SSE	8	6	13.1	7.2

Daily Weather Summary for Sunday 18 October 2020

Selected European readings at (L) 0000 and (R) 1200 UTC

STATIONS		0000 UTC						1200 UTC					
NO	SITE	PRESS	WDIR	WSPD	CLOUD	TEMP	TDEW	PRESS	WDIR	WSPD	CLOUD	TEMP	TDEW
1	Murmansk	1008.0	E	4	8	-3.4	-4.0	1009.6	E	4	7	-3.7	-4.3
2	Helsinki	999.5	SSW	6	8	7.9	6.7	993.3	WNW	12	0	5.0	-0.1
3	Stockholm	1003.8	WNW	10	-	6.4	0.2	1002.5	WNW	16	-	5.5	-4.4
4	Oslo	-	-	-	-	-	-	-	-	-	-	-	-
5	Reykjavik	-	-	-	8	-	-	1009.9	SW	1	8	6.4	4.9
6	Moscow	1008.4	E	2	8	1.5	1.2	999.3	W	4	8	6.0	4.3
7	Kiev	1008.7	W	6	7	7.0	4.0	1014.2	W	6	4	10.0	3.4
8	Warsaw	1013.6	W	6	8	5.9	5.3	1012.3	WSW	8	7	8.9	5.6
9	Berlin	1017.4	W	6	-	7.4	6.4	1016.9	W	12	-	8.8	7.8
10	De Bilt	1021.5	SSE	2	1	2.0	2.0	1021.9	NNW	6	8	12.3	8.6
11	Dublin	1024.4	NE	2	1	3.0	2.9	1023.1	SSE	6	5	12.0	7.4
12	Cork	1021.5	E	12	7	10.0	8.6	1021.4	SE	12	7	12.1	10.2
13	Sofia	1017.1	W	4	6	9.9	7.0	1018.5	W	8	2	14.1	1.6
14	Belgrade	1019.6	SSW	2	0	7.3	6.8	1021.9	NNW	2	7	12.9	4.9
15	Budapest	1017.4	WNW	4	-	7.5	5.3	1021.3	WNW	8	-	11.8	3.8
16	Prague	1019.7	SW	4	-	6.1	4.6	1020.9	W	4	7	10.0	4.0
17	Munich	1021.4	W	2	8	6.7	5.3	1022.9	WNW	8	2	9.9	4.1
18	Strasbourg	1022.1	WSW	1	8	7.7	6.0	1023.7	E	2	7	14.3	6.1
19	Paris	1023.6	NW	2	-	5.3	4.3	1024.7	W	5	2	13.8	7.1
20	Jersey	1022.8	ENE	4	8	10.0	5.4	1024.3	SSE	7	8	12.3	5.9
21	Milan	1018.1	N	1	3	8.9	8.2	1021.2	N	2	2	15.9	10.0
22	Marseille	1018.9	NW	5	-	9.7	7.5	1020.0	W	8	-	16.3	8.3
23	Bordeaux	1021.5	NE	3	-	7.4	6.7	1022.4	ENE	5	-	15.7	6.9
24	Rome	1018.0	NE	2	0	9.0	8.9	1019.6	NW	4	2	19.1	9.6
25	Ajaccio	1018.9	NNE	6	-	10.7	9.0	1020.5	SW	8	-	19.2	11.5
26	Barcelona	1019.8	N	9	0	11.3	6.6	1021.9	ESE	8	5	20.0	12.9
27	Majorca	1019.9	ENE	3	2	9.2	7.6	1021.6	ENE	2	1	22.2	5.6
28	Madrid	1021.9	N	3	0	6.5	1.5	1020.7	W	3	1	17.8	3.0
29	Lisbon	-	-	-	-	14.6	13.9	-	-	-	-	20.3	11.9
30	Athens	1013.8	N	2	-	18.7	11.1	1014.2	SSW	5	3	25.8	11.4
31	Malta	1018.5	NW	11	3	16.6	10.2	1019.1	NNW	15	1	21.9	10.5
32	Gibraltar	1018.6	E	3	0	16.3	12.5	1020.1	ENE	14	5	18.7	14.8

Daily Weather Summary for Sunday 18 October 2020

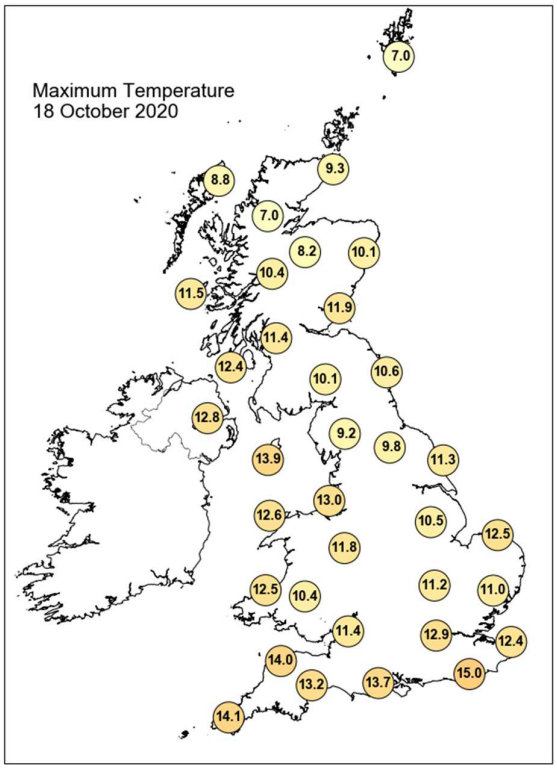

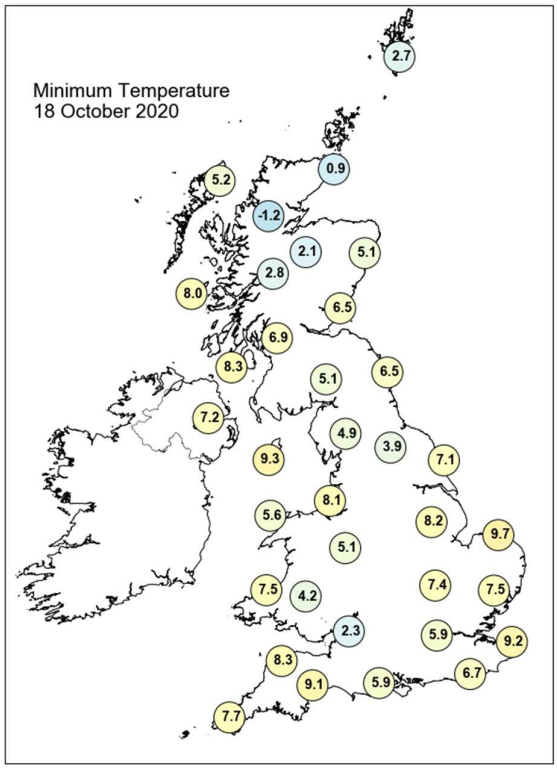

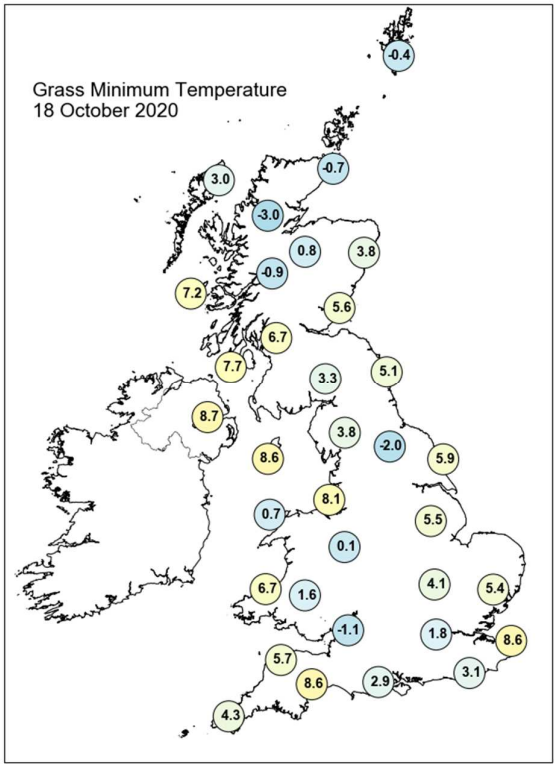

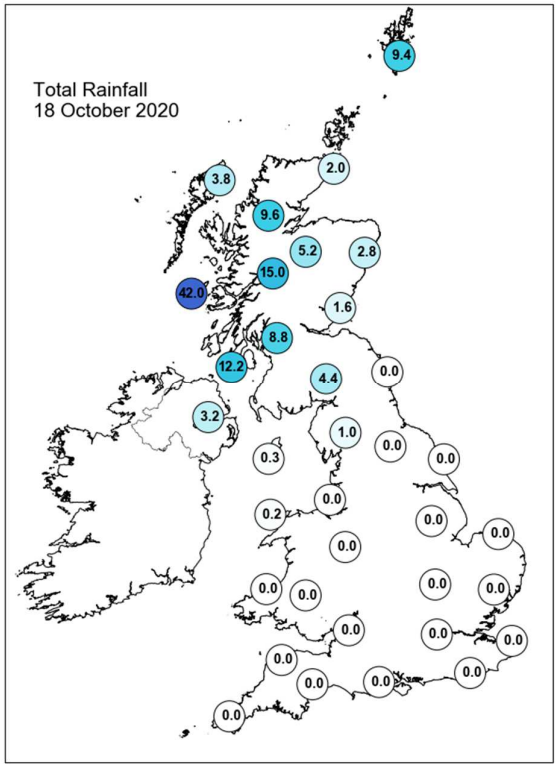

Daily Weather Summary for Sunday 18 October 2020

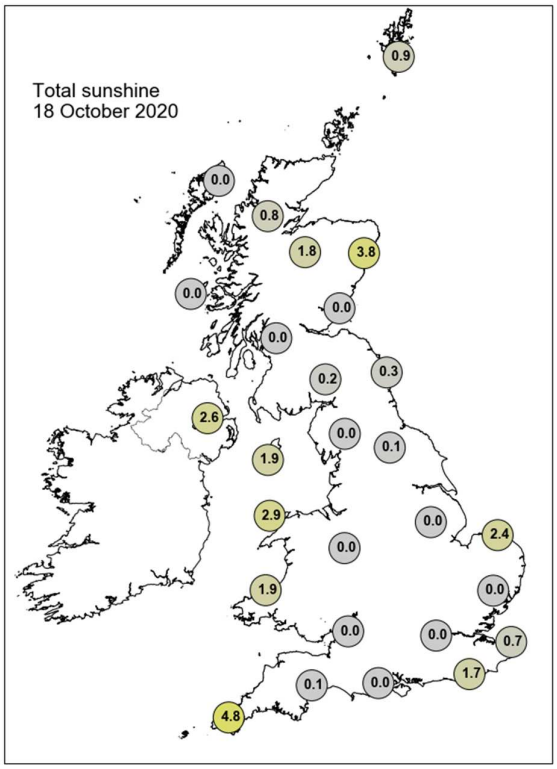

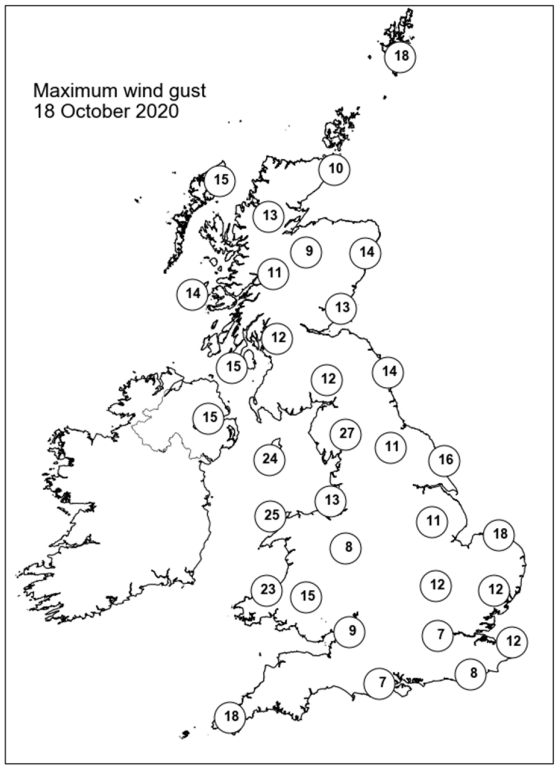

None of the selected stations observed a day of sleet or snow falling or non-zero snow depth at 0900 UTC.

Daily Weather Summary for Monday 19 October 2020

This day's summary created 27/10/2020 09:53

Summary of the UK Weather for Monday 19 October 2020

Overnight, a band of thick cloud and rain moved northeastward across the north of the UK, mainly affecting Northern Ireland, northwest England and western Scotland. Further south it remained dry but a second band of frontal cloud off to the Atlantic spread eastward to cover most of western England and Wales by the end of the night, with clear spells becoming confined to eastern parts of England. It was a windy day across the UK, with frequent gusts of 25-30 knots. Scotland and Northern Ireland saw persistent rainfall as a band of rain and low cloud cleared north-eastward through the morning and afternoon. Elsewhere remained dry but largely overcast until mid-afternoon, where the band of further cloud and rain began spreading into Wales and the south-west of England. Through the evening period, the rain to the north continued to cover most of Scotland and northern England whilst in the south further rain began to push eastward into the far southwest of England. It remained rather breezy across the country.

Daily Extremes

Highest Maximum	**16.3°C** Kew Gardens (Greater London, 6mAMSL)
Lowest Maximum	**7.4°C** Lerwick (Shetland, 82mAMSL)
Highest Minimum	**11.8°C** Scilly: St Marys Airport (Isles Of Scilly, 31mAMSL)
Lowest Minimum	**0.9°C** Braemar No 2 (Aberdeenshire, 327mAMSL)
Lowest Grass Minimum	**-1.2°C** Little Rissington (Gloucestershire, 210mAMSL)
Most Rainfall	**58.0mm** Harris: Quidnish (Western Isles, 13mAMSL)
Most Sunshine	**5.3hr** East Malling (Kent, 33mAMSL)
Highest Gust	**48Kt 55mph** Fair Isle (Shetland, 57mAMSL)
Highest Gust (mountain)	**51Kt 59mph** Aonach Mor (Inverness-shire, 1130mAMSL)
Greatest Snow Depth at 0900 UTC	No non-zero values

mAMSL refers to station elevation in metres above mean sea level

Daily Weather Summary for Monday 19 October 2020

North Atlantic and Europe analysis charts and satellite images at 0000 UTC

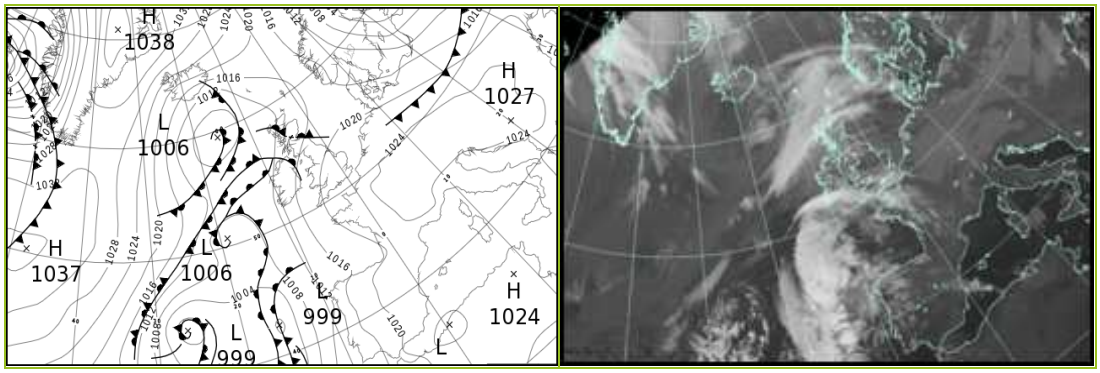

North Atlantic and Europe analysis charts and satellite images at 1200 UTC

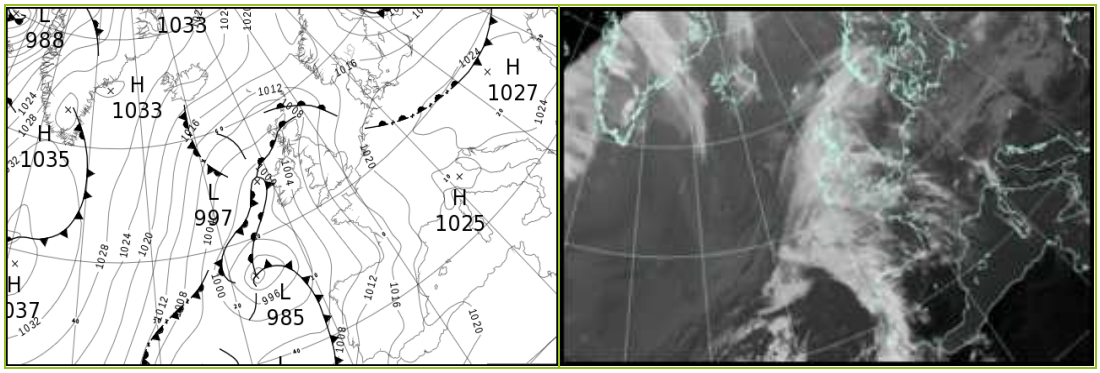

All satellite imagery copyright Met Office and EUMETSAT (European Organisation for the Exploitation of Meteorological Satellites). These show infra-red images from the geostationary MSG satellite. The rainfall rates are derived from both rain-radar and satellite data.

Daily Weather Summary for Monday 19 October 2020

UK satellite and rain-radar precipitation rates at (L) 0000 and (R) 1200 UTC



UK wind speed and direction at (L) 0000 and (R) 1200 UTC

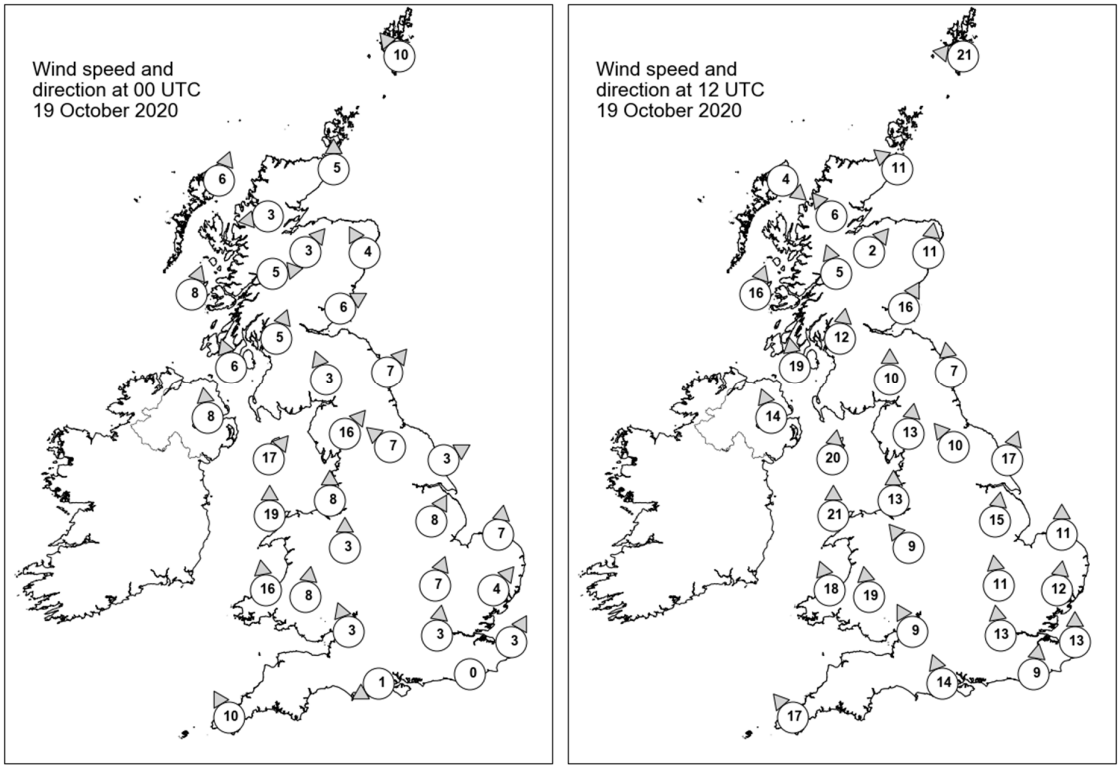

Daily Weather Summary for Monday 19 October 2020

Selected UK readings at (L) 0000 and (R) 1200 UTC

STATIONS		0000 UTC						1200 UTC					
NO	SITE	PRESS	WDIR	WSPD	CLOUD	TEMP	TDEW	PRESS	WDIR	WSPD	CLOUD	TEMP	TDEW
1	Lerwick	1015.0	SE	10	8	5.1	3.8	1010.0	E	21	8	7.1	6.0
2	Wick	1012.9	S	5	8	7.6	4.5	1005.1	SE	11	8	10.1	9.2
3	Stornoway	1011.2	SSW	6	8	8.4	6.7	1004.2	NW	4	8	9.6	8.7
4	Loch Glascarnoch	1013.1	E	3	8	4.8	4.6	1004.5	SE	6	7	8.4	7.3
5	Aviemore	1013.2	SW	3	8	7.0	6.0	1004.5	SW	2	8	10.4	10.2
6	Dyce	1014.4	SSE	4	8	6.5	5.8	1006.2	S	11	8	11.8	9.4
7	Tulloch Bridge	1014.2	W	5	8	8.0	6.5	1005.2	SSE	5	7	10.6	10.1
8	Tiree	1012.2	SSW	8	8	10.3	9.0	1002.6	SSW	16	7	12.2	11.8
9	Leuchars	1014.8	WSW	6	8	8.3	7.2	1007.1	SSW	16	8	12.3	9.9
10	Bishopton	1014.5	SSW	5	8	9.8	9.2	1006.5	S	12	8	11.6	10.5
11	Machrihanish	1013.8	SSE	6	7	11.7	9.8	1004.8	S	19	8	12.6	10.7
12	Boulmer	1016.8	SW	7	8	8.9	7.2	1009.9	S	7	7	12.3	8.4
13	Eskdalemuir	1016.5	SSE	3	7	8.1	7.8	1009.7	S	10	7	9.1	7.8
14	Aldergrove	1014.8	S	8	7	10.7	9.6	1005.0	SSE	14	8	11.6	10.4
15	Shap	1017.9	SW	16	8	8.0	6.8	1010.5	S	13	7	10.8	7.6
16	Leeming	1018.8	SE	7	8	8.1	7.1	1011.9	SE	10	7	11.4	8.6
17	Ronaldsway	1017.0	SW	17	8	12.9	9.8	1008.7	S	20	8	12.6	9.6
18	Bridlington	1019.1	WSW	3	8	8.3	6.9	1013.1	SSW	17	0	12.7	9.1
19	Crosby	1018.9	S	8	4	10.1	7.7	1010.5	S	13	7	11.8	8.2
20	Valley	1018.2	S	19	8	12.2	9.5	1009.2	S	21	8	12.6	9.2
21	Waddington	1020.6	SSW	8	8	9.3	7.0	1014.2	S	15	8	12.4	8.0
22	Shawbury	1020.3	S	3	0	7.9	6.6	1011.4	SE	9	8	11.9	8.5
23	Weybourne	1020.9	S	7	8	9.3	7.7	1015.7	S	11	6	14.0	8.9
24	Bedford	1021.2	SSW	7	8	9.4	8.1	1014.6	S	11	5	13.4	9.0
25	Aberporth	1018.2	S	16	8	10.0	8.4	1009.1	SSE	18	8	12.7	8.9
26	Sennybridge	1020.3	S	8	7	6.6	6.1	1010.4	S	19	7	11.6	8.0
27	Wattisham	1021.9	SW	4	8	8.8	7.5	1016.3	S	12	8	12.7	8.6
28	Almondsbury	1020.7	SSE	3	8	9.1	6.8	1013.1	SSE	9	4	14.8	7.1
29	Heathrow	1022.1	S	3	8	10.1	8.3	1015.4	S	13	1	15.9	7.3
30	Manston	1022.5	SSW	3	8	9.7	7.3	1017.5	S	13	6	13.3	8.2
31	Chivenor	1020.2	-	-	3	7.5	6.5	1010.2	-	-	7	14.0	9.2
32	Exeter	1020.4	-	-	8	6.9	6.5	1012.2	-	-	7	14.0	10.0
33	Herstmonceux	1022.5	-	0	8	9.0	8.1	1017.0	S	9	0	13.9	7.7
34	Hurn	1021.5	ENE	1	8	8.6	8.0	1014.6	SSE	14	0	14.6	6.4
35	Camborne	1019.4	SSE	10	7	10.4	7.6	1008.9	SE	17	7	12.7	9.3

Daily Weather Summary for Monday 19 October 2020

Selected European readings at (L) 0000 and (R) 1200 UTC

STATIONS		0000 UTC						1200 UTC					
NO	SITE	PRESS	WDIR	WSPD	CLOUD	TEMP	TDEW	PRESS	WDIR	WSPD	CLOUD	TEMP	TDEW
1	Murmansk	1011.2	ENE	4	2	-2.5	-3.5	1011.7	ENE	4	7	1.7	-0.9
2	Helsinki	996.2	W	8	8	1.5	-0.4	1001.7	NNW	10	2	2.8	-0.2
3	Stockholm	1005.5	W	14	-	3.7	-3.0	1010.2	WNW	12	-	5.3	-4.8
4	Oslo	-	-	-	-	-	-	-	-	-	-	-	-
5	Reykjavik	-	-	-	1	-	-	1022.3	SW	1	1	6.4	-1.1
6	Moscow	1006.8	S	2	8	3.0	1.0	1010.8	W	2	4	6.0	0.9
7	Kiev	1016.9	SW	6	6	5.8	2.9	1019.9	W	4	6	10.7	1.7
8	Warsaw	1017.7	W	6	1	6.1	5.4	1021.5	W	12	5	9.6	2.9
9	Berlin	1020.3	W	8	-	7.9	6.5	1022.4	W	4	-	10.7	6.4
10	De Bilt	1022.3	WSW	4	8	8.7	8.1	1020.4	SSE	6	8	11.7	8.0
11	Dublin	1016.1	S	6	7	11.7	8.1	1006.3	SSE	10	7	11.8	9.6
12	Cork	1015.5	S	12	7	11.9	11.1	1004.5	SSE	14	8	12.2	11.7
13	Sofia	1024.6	-	0	0	4.4	2.2	1024.5	NW	6	1	12.9	0.9
14	Belgrade	1025.9	SE	2	0	5.3	4.5	1027.0	NE	2	6	13.8	3.5
15	Budapest	1025.0	-	0	-	5.0	4.4	1026.8	SW	2	-	11.3	6.0
16	Prague	1023.3	WSW	4	-	7.1	2.6	1024.1	W	2	7	11.0	3.0
17	Munich	1025.5	N	2	8	5.2	3.8	1022.5	E	4	2	11.9	3.4
18	Strasbourg	1024.6	SSW	1	8	6.9	5.7	1022.1	E	4	-	14.8	4.5
19	Paris	1024.4	SW	3	5	5.3	4.7	1019.7	SSE	8	7	13.3	6.2
20	Jersey	1021.3	SSE	8	7	11.2	7.8	1013.2	SE	21	6	13.8	6.7
21	Milan	1023.2	NNW	2	0	6.8	6.7	1024.9	SSE	3	4	16.5	10.8
22	Marseille	1022.8	ESE	3	-	8.0	5.3	1023.1	SSE	10	-	19.5	10.2
23	Bordeaux	1020.5	E	4	-	8.2	7.0	1014.0	SE	14	-	17.1	9.0
24	Rome	1022.1	NE	4	-	10.7	9.8	1023.6	W	6	1	19.5	11.1
25	Ajaccio	1022.9	NE	6	-	10.1	8.7	1024.2	WSW	6	-	18.8	11.8
26	Barcelona	1022.3	N	10	1	13.2	9.6	1021.8	S	5	3	20.8	14.2
27	Majorca	1022.9	N	3	1	10.4	8.9	1022.0	WSW	6	3	22.5	11.9
28	Madrid	1021.7	NNW	3	3	8.6	3.5	1016.6	ESE	2	2	19.4	5.6
29	Lisbon	-	-	-	-	16.6	13.4	-	-	-	-	18.9	17.4
30	Athens	1018.2	N	3	-	19.0	7.1	1020.2	N	9	3	22.4	10.9
31	Malta	1020.7	WNW	4	2	16.8	12.9	1022.1	ENE	7	7	19.3	15.1
32	Gibraltar	1020.2	ENE	16	0	17.1	14.4	1019.7	ENE	19	7	19.0	13.4

Daily Weather Summary for Monday 19 October 2020

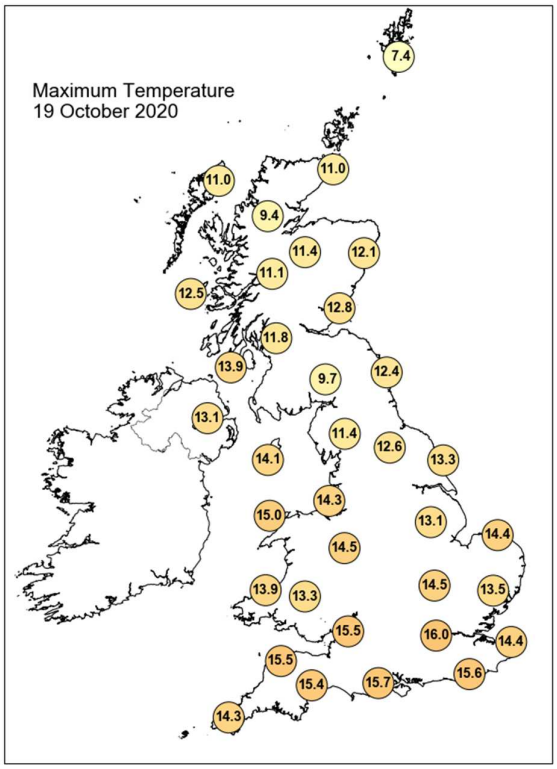

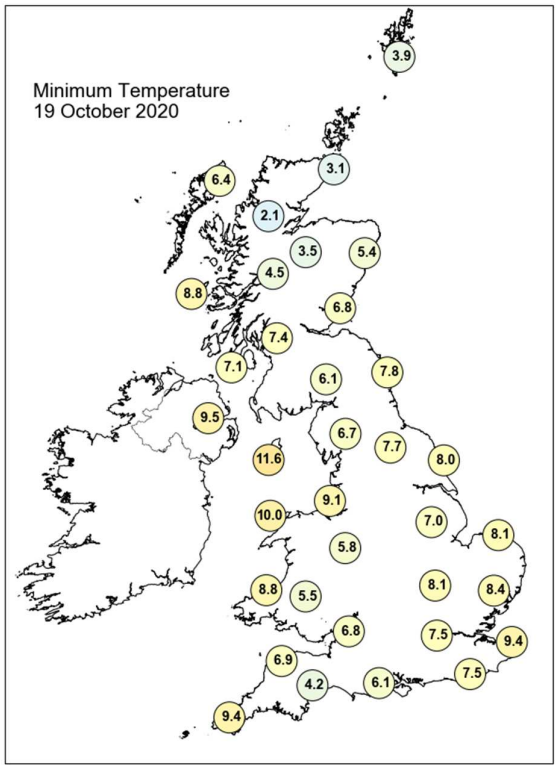

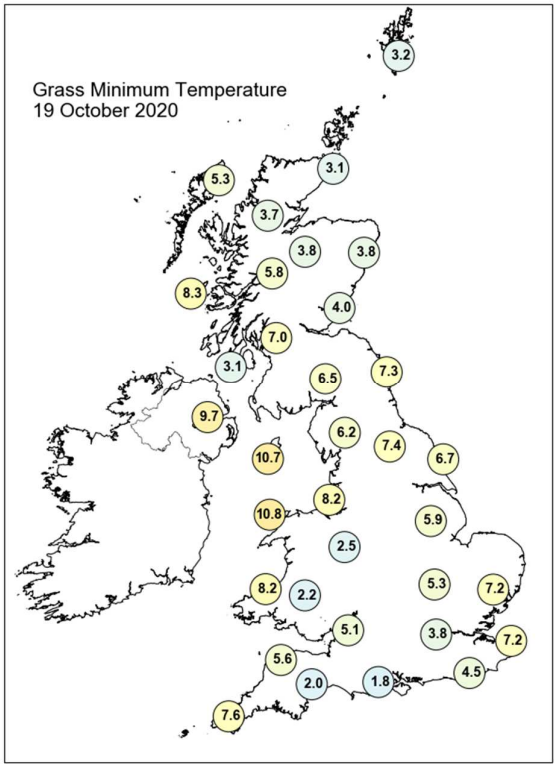

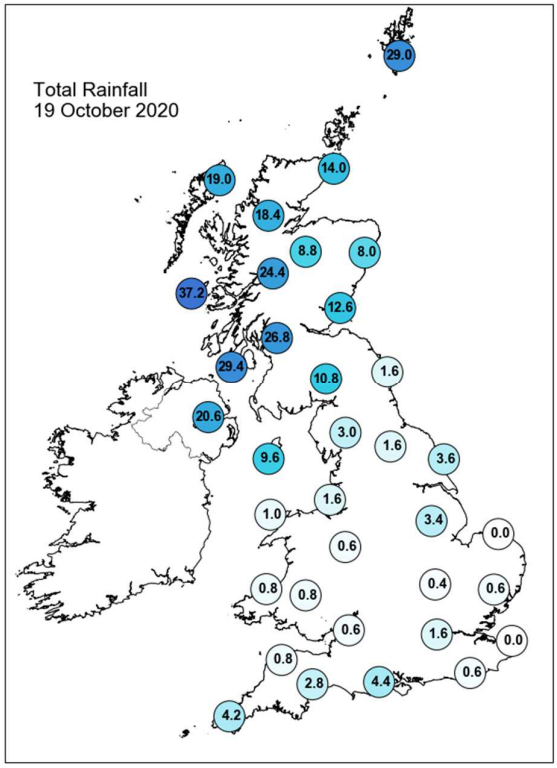

Daily Weather Summary for Monday 19 October 2020

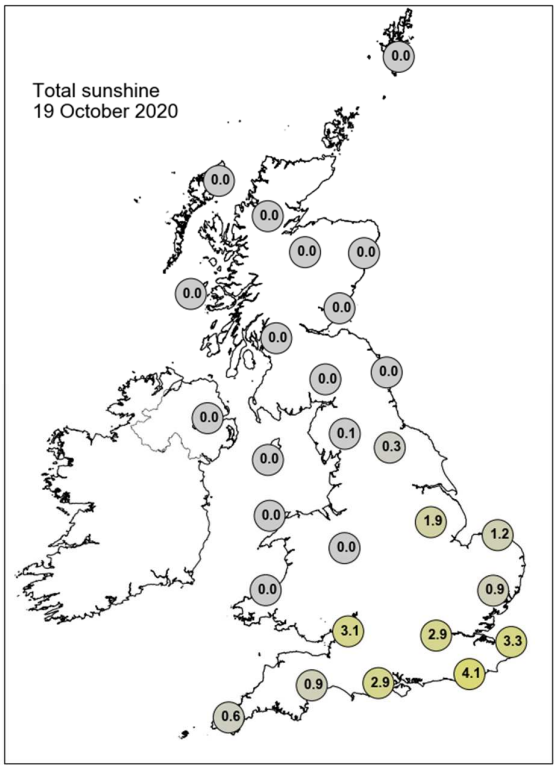

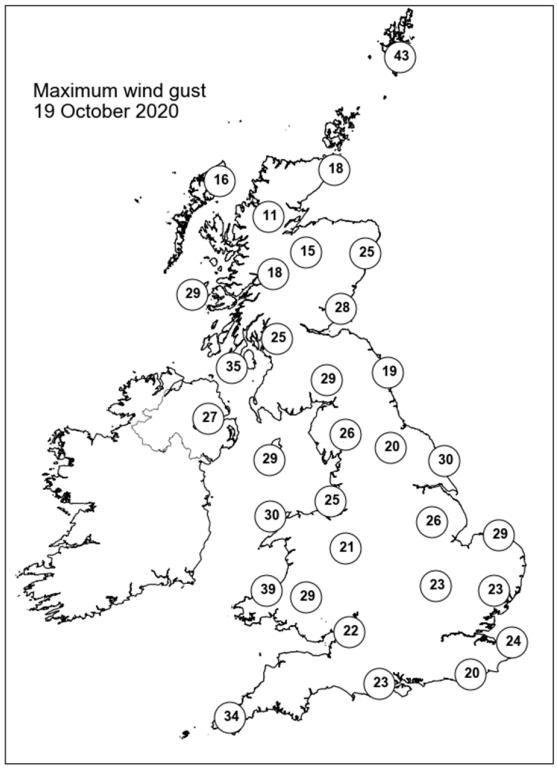

None of the selected stations observed a day of sleet or snow falling or non-zero snow depth at 0900 UTC.

Daily Weather Summary for Tuesday 20 October 2020

This day's summary created 27/10/2020 02:00

Summary of the UK Weather for Tuesday 20 October 2020

The overnight period was dominated by a frontal system sweeping across the country bringing cloud and rain, heavy at times. Most of Scotland was covered by a large area of rain for most of the night, whilst in the south the band of rain was more mobile as it crossed eastward, holding mostly over the east coast of England by the end of the night. It was rather breezy along western coasts. The minimum temperature was 6.3 Celsius at Lerwick, Shetland. The rain over Scotland slowly cleared northwards throughout the day. A band of rain moved northwards into Northern Ireland through the morning and then north-eastwards into the west of Scotland through the afternoon. Elsewhere, there were scattered showers, particularly over Wales and the southwest of England. It was windy across most of England. The maximum temperature was 19 Celsius at Kew Gardens in Greater London.

Daily Extremes

Highest Maximum	**19.0°C** Kew Gardens (Greater London, 6mAMSL)
Lowest Maximum	**7.9°C** Lerwick (Shetland, 82mAMSL)
Highest Minimum	**13.7°C** Swanage (Dorset, 10mAMSL)
Lowest Minimum	**4.0°C** Cromdale (Moray (in Highland Region), 193mAMSL)
Lowest Grass Minimum	**5.2°C** Shap (Cumbria, 252mAMSL)
Most Rainfall	**30.6mm** Brookfield Farm (Devon, 240mAMSL)
Most Sunshine	**5.7hr** Whitby (North Yorkshire, 41mAMSL)
Highest Gust	**50Kt 58mph** Capel Curig No 3 (Gwynedd, 216mAMSL)
Highest Gust (mountain)	**50Kt 58mph** Great Dun Fell No 2 (Cumbria, 847mAMSL)
Greatest Snow Depth at 0900 UTC	No non-zero values

mAMSL refers to station elevation in metres above mean sea level

Daily Weather Summary for Tuesday 20 October 2020

North Atlantic and Europe analysis charts and satellite images at 0000 UTC



North Atlantic and Europe analysis charts and satellite images at 1200 UTC

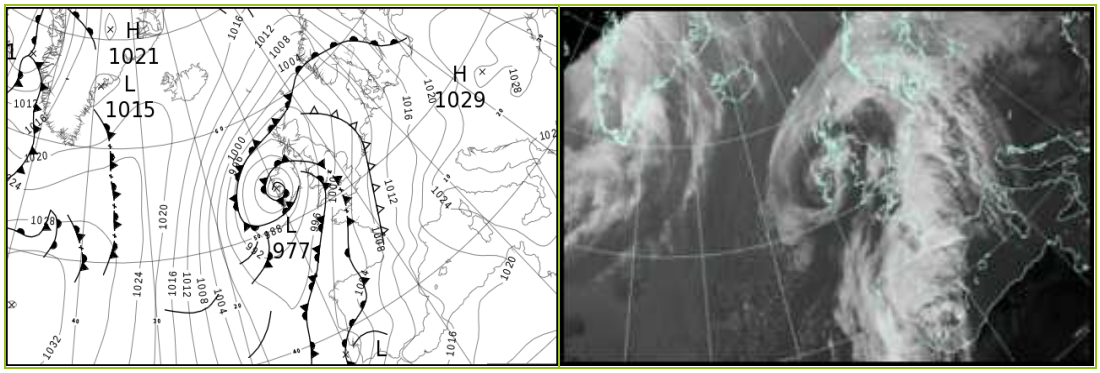

All satellite imagery copyright Met Office and EUMETSAT (European Organisation for the Exploitation of Meteorological Satellites). These show infra-red images from the geostationary MSG satellite. The rainfall rates are derived from both rain-radar and satellite data.

Daily Weather Summary for Tuesday 20 October 2020

UK satellite and rain-radar precipitation rates at (L) 0000 and (R) 1200 UTC



UK wind speed and direction at (L) 0000 and (R) 1200 UTC

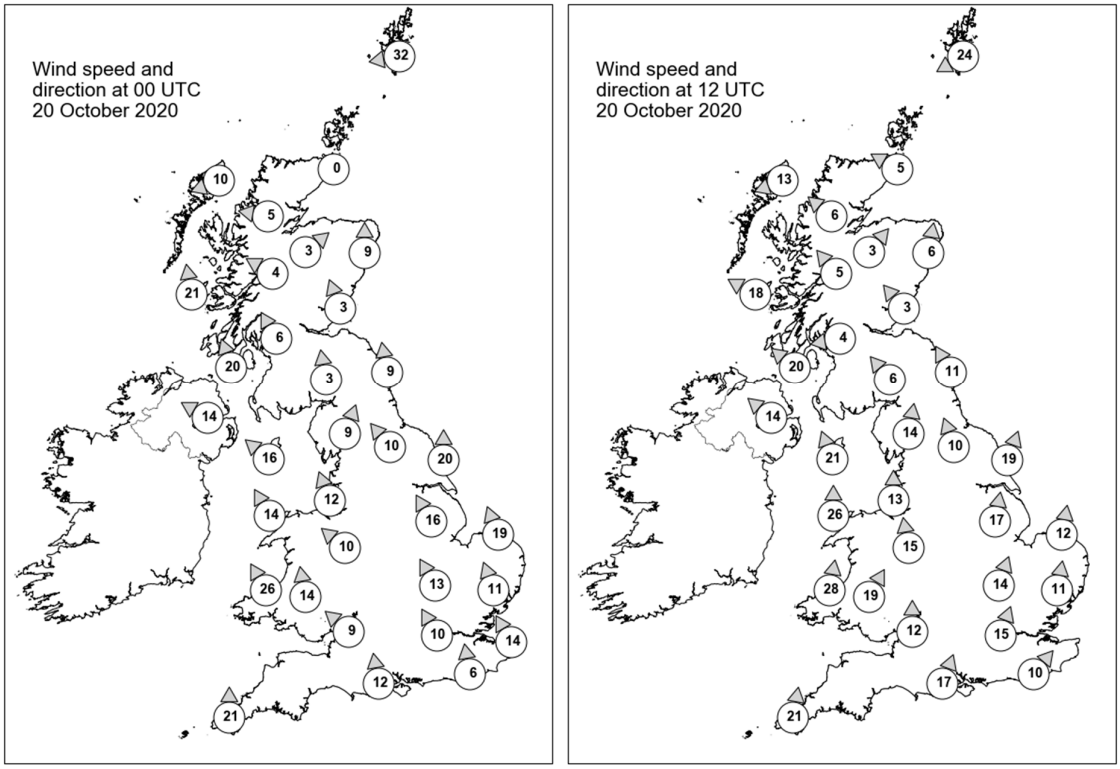

Daily Weather Summary for Tuesday 20 October 2020

Selected UK readings at (L) 0000 and (R) 1200 UTC

STATIONS		0000 UTC						1200 UTC					
NO	SITE	PRESS	WDIR	WSPD	CLOUD	TEMP	TDEW	PRESS	WDIR	WSPD	CLOUD	TEMP	TDEW
1	Lerwick	1003.4	E	32	8	6.5	4.7	998.5	ENE	24	8	7.0	5.8
2	Wick	997.9	-	0	8	10.3	9.6	994.6	ESE	5	8	11.1	10.1
3	Stornoway	996.4	ENE	10	8	10.5	9.8	993.5	ENE	13	8	11.4	10.5
4	Loch Glascarnoch	997.1	E	5	8	8.6	8.3	993.8	SE	6	8	10.4	9.2
5	Aviemore	997.4	SW	3	8	10.2	8.4	993.4	SW	3	7	11.8	8.6
6	Dyce	999.4	S	9	8	9.9	8.8	994.4	S	6	8	11.1	8.9
7	Tulloch Bridge	997.7	ESE	4	8	10.6	9.8	994.1	SE	5	8	10.9	8.3
8	Tiree	994.5	S	21	8	11.9	11.2	990.4	ESE	18	6	13.5	11.3
9	Leuchars	999.6	SSE	3	8	10.4	9.3	994.5	SE	3	6	12.9	10.2
10	Bishopton	998.6	SSE	6	7	10.5	10.1	992.7	E	4	8	12.8	11.3
11	Machrihanish	996.1	SSE	20	8	10.9	10.0	989.8	SE	20	8	13.7	12.3
12	Boulmer	1001.6	S	9	8	10.0	8.6	995.7	SSE	11	5	12.5	10.9
13	Eskdalemuir	1001.2	S	3	8	8.0	7.6	994.4	SE	6	8	12.4	11.1
14	Aldergrove	995.1	ESE	14	8	11.0	9.8	987.9	SE	14	7	13.1	11.9
15	Shap	1001.2	SSW	9	7	8.7	5.6	994.8	S	14	7	14.3	10.7
16	Leeming	1002.6	SE	10	7	9.8	6.8	996.6	SSE	10	5	15.5	12.3
17	Ronaldsway	997.3	SE	16	8	12.4	9.3	992.0	SSE	21	7	13.9	12.1
18	Bridlington	1003.7	S	20	7	11.4	8.5	997.6	SSW	19	3	15.5	12.4
19	Crosby	999.5	SSE	12	8	11.8	7.4	994.9	S	13	6	16.7	11.0
20	Valley	996.6	SSE	14	8	12.4	8.1	992.1	S	26	7	14.8	11.9
21	Waddington	1004.2	SSE	16	8	10.3	7.2	999.1	S	17	8	16.2	12.4
22	Shawbury	1000.7	SE	10	8	11.2	7.4	996.2	S	15	6	16.1	10.5
23	Weybourne	1005.6	SSE	19	6	11.5	7.6	1000.8	S	12	6	16.7	13.1
24	Bedford	1004.0	SSE	13	6	10.5	7.2	1000.2	SSW	14	7	16.3	12.2
25	Aberporth	995.3	SSE	26	7	11.2	10.5	993.4	S	28	8	14.7	10.6
26	Sennybridge	998.8	S	14	7	10.5	9.0	996.2	SSW	19	8	13.9	9.1
27	Wattisham	1006.3	SSE	11	7	11.0	6.7	1001.7	S	11	7	16.2	13.3
28	Almondsbury	1001.1	SE	9	7	12.6	9.0	998.8	S	12	7	16.2	11.8
29	Heathrow	1004.5	SSE	10	8	12.2	7.3	1001.3	SSW	15	7	17.5	12.0
30	Manston	1007.1	SSE	14	8	11.6	6.5	-	-	-	-	-	-
31	Chivenor	997.9	-	-	8	12.9	11.3	997.3	-	-	7	16.7	11.4
32	Exeter	999.6	-	-	7	13.8	12.3	999.1	-	-	8	16.0	13.2
33	Herstmonceux	1006.1	S	6	7	12.1	8.4	1003.2	SW	10	7	18.3	14.3
34	Hurn	1003.2	S	12	8	13.2	10.9	1000.9	SSW	17	5	16.6	14.3
35	Camborne	996.7	S	21	8	13.7	13.2	996.2	S	21	6	14.9	11.9

Daily Weather Summary for Tuesday 20 October 2020

Selected European readings at (L) 0000 and (R) 1200 UTC

STATIONS		0000 UTC						1200 UTC					
NO	SITE	PRESS	WDIR	WSPD	CLOUD	TEMP	TDEW	PRESS	WDIR	WSPD	CLOUD	TEMP	TDEW
1	Murmansk	1012.2	NNE	6	7	0.4	-1.6	1014.1	N	4	7	0.8	0.0
2	Helsinki	1010.8	NW	8	3	0.8	-0.3	1019.5	NW	6	8	1.4	-1.9
3	Stockholm	1017.9	W	4	-	-0.5	-2.7	1017.6	SE	8	-	6.0	0.8
4	Oslo	-	-	-	-	-	-	-	-	-	-	-	-
5	Reykjavik	-	-	-	2	-	-	1019.1	N	2	2	3.6	-1.9
6	Moscow	1010.3	W	2	8	3.1	0.1	1013.7	NW	4	7	3.3	0.7
7	Kiev	1024.5	WSW	4	0	4.2	2.2	1026.0	W	6	7	10.3	2.3
8	Warsaw	1024.4	SW	2	0	3.4	2.8	1023.9	SE	8	6	12.2	5.6
9	Berlin	1021.8	S	2	-	6.0	5.6	1015.2	SSE	10	-	10.5	6.0
10	De Bilt	1012.4	SE	8	8	8.4	5.1	1006.9	S	8	8	12.5	9.8
11	Dublin	993.3	SE	16	8	11.9	10.5	987.0	S	17	7	14.1	10.0
12	Cork	989.5	S	16	8	13.1	12.3	983.4	SSW	25	7	11.4	11.1
13	Sofia	1028.0	SSE	4	0	3.6	1.1	1025.3	-	0	1	14.7	3.0
14	Belgrade	1026.9	SE	4	0	6.8	4.2	1025.6	SE	4	0	16.8	4.5
15	Budapest	1026.9	ESE	2	-	8.2	5.3	1027.0	SE	8	-	14.8	2.7
16	Prague	1024.0	SE	2	-	3.1	1.3	1019.1	S	4	7	12.3	4.5
17	Munich	1021.3	SE	6	8	5.1	3.4	1016.9	SSE	4	8	14.0	1.5
18	Strasbourg	1018.4	SSW	1	-	2.5	1.6	1014.3	S	4	-	15.6	8.1
19	Paris	1010.6	SE	5	5	9.0	6.3	1010.0	S	9	8	13.9	12.1
20	Jersey	1002.9	SSE	16	8	13.3	11.6	1002.7	S	16	4	16.4	14.0
21	Milan	1025.1	N	1	0	8.2	8.1	1025.7	SSE	2	6	14.3	9.7
22	Marseille	1022.8	ESE	8	-	13.3	8.6	1021.7	SE	14	-	20.4	9.9
23	Bordeaux	1011.4	SSE	7	8	15.1	12.4	1008.5	SE	10	8	15.9	14.4
24	Rome	1024.7	NE	1	0	10.1	9.9	1025.3	W	5	0	19.4	11.0
25	Ajaccio	1024.4	NNE	7	-	9.9	8.0	1023.0	WSW	7	-	21.1	10.3
26	Barcelona	1020.0	N	6	2	15.0	13.2	1018.5	SSE	7	5	22.1	16.0
27	Majorca	1020.5	E	4	1	11.7	10.3	1017.9	ESE	8	3	24.8	14.6
28	Madrid	1012.1	SSE	10	8	18.4	6.3	1010.9	NNW	7	7	13.2	12.3
29	Lisbon	-	-	-	-	17.5	17.5	-	-	-	-	16.9	16.9
30	Athens	1021.7	NNE	6	-	18.0	9.1	1021.6	NNE	7	5	22.2	7.9
31	Malta	1023.3	ENE	5	5	18.3	14.3	1024.1	ESE	7	3	20.9	14.0
32	Gibraltar	1017.1	ENE	11	8	17.3	15.5	1013.1	ENE	18	7	18.7	15.8

Daily Weather Summary for Tuesday 20 October 2020

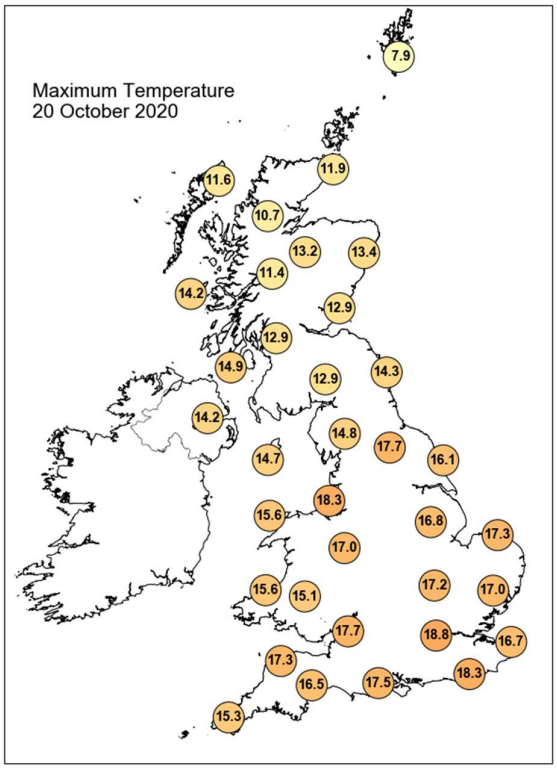

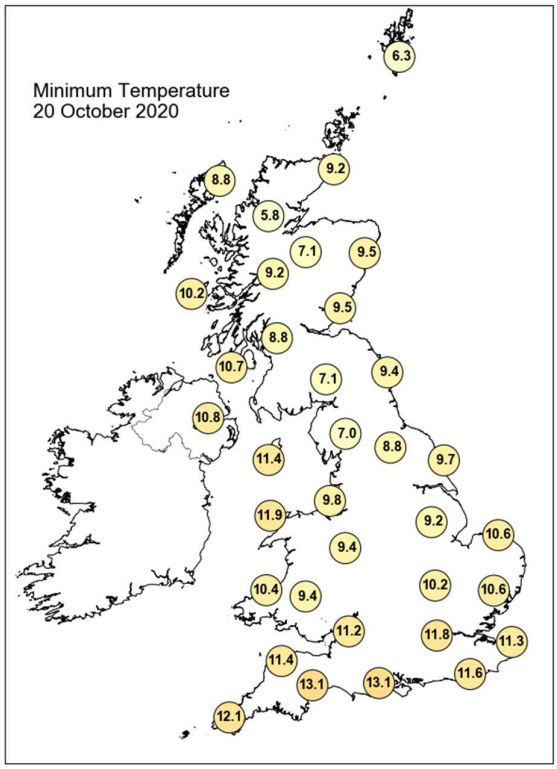

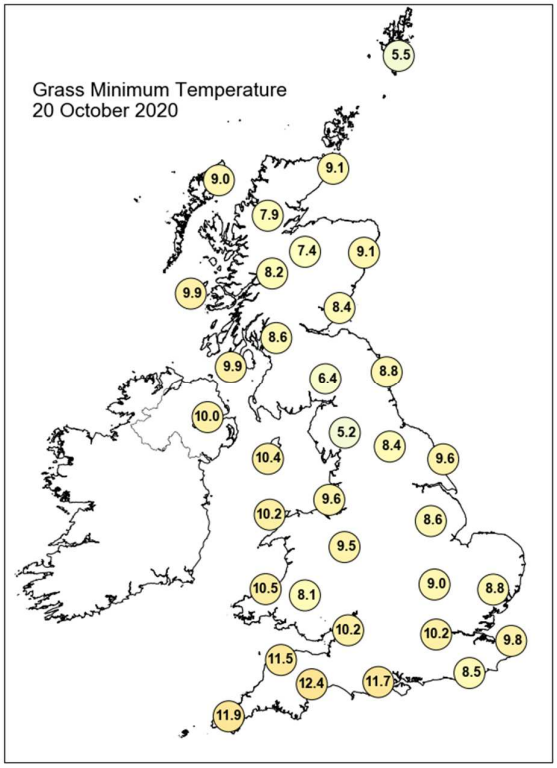

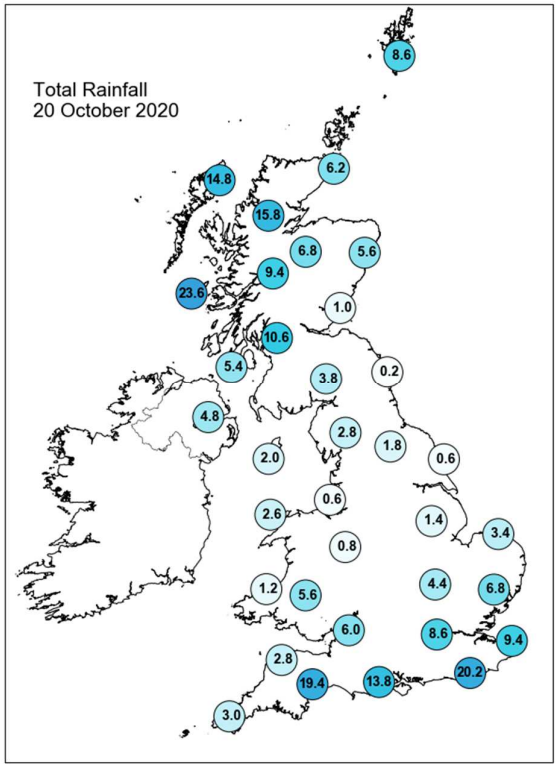

Daily Weather Summary for Tuesday 20 October 2020

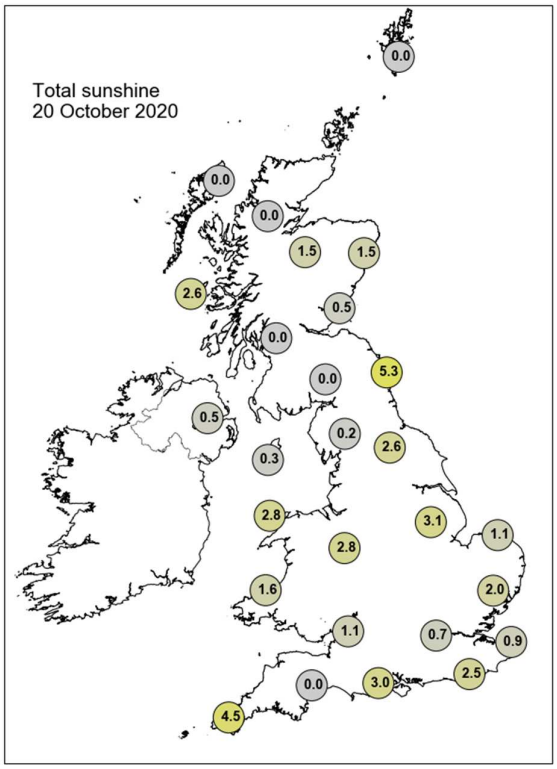

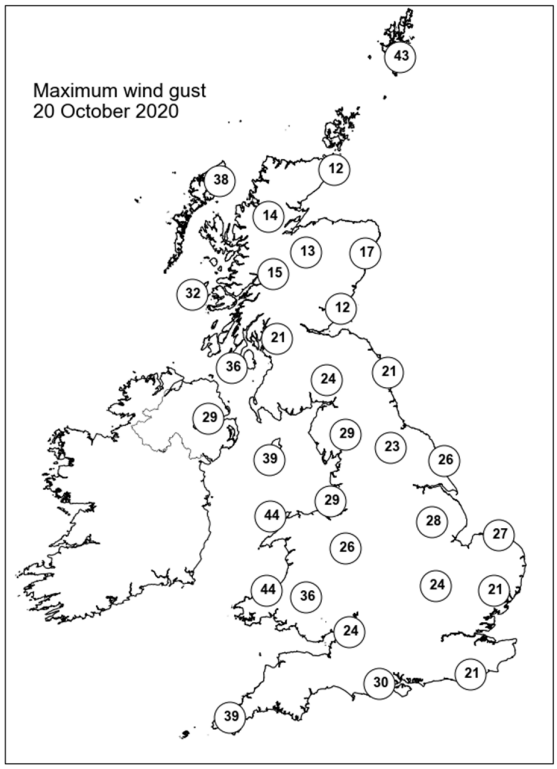

None of the selected stations observed a day of sleet or snow falling or non-zero snow depth at 0900 UTC.

Daily Weather Summary for Wednesday 21 October 2020

This day's summary created 28/10/2020 02:00

Summary of the UK Weather for Wednesday 21 October 2020

Overnight, occlusions associated with a low pressure system over the Irish Sea brought rain, heavy at times, to much of Northern Ireland and Scotland, as well as some south-west and central regions of England. These cleared north-eastward through the night, and a further band of rain arrived in the south and east of England in the early hours of the morning. It was a generally cloudy night, although there were some cloud breaks. Mist developed in some sheltered areas and hill fog affected some prone places too. There were occasional lightning strikes along the south coast of England and in the north of Scotland through the early hours of the morning. The minimum temperature was 7.2 Celsius at Lerwick in Shetland. The band of rain and drizzle lingered over southern and central England and much of Wales through the day. There were also outbreaks of rain over northern and central Scotland, the heaviest was in the north where there were also strong winds. Elsewhere, there were showers and outbreaks of rain in most places with the best of any bright or sunny spells in the southeast of Scotland. The maximum temperature was 17.3 Celsius in Edinburgh.

Daily Extremes

Highest Maximum	**17.3°C** Edinburgh, Royal Botanic Garden No 2 (Midlothian (in Lothian Region), 28mAMSL)
Lowest Maximum	**7.8°C** Lerwick (Shetland, 82mAMSL)
Highest Minimum	**14.3°C** Gosport, Fleetlands (Hampshire, 1mAMSL)
Lowest Minimum	**6.7°C** Tain Range (Ross & Cromarty, 4mAMSL)
Lowest Grass Minimum	**3.0°C** Charterhall (Berwickshire, 112mAMSL)
Most Rainfall	**35.8mm** Craibstone (Aberdeenshire, 102mAMSL)
Most Sunshine	**5.1hr** Dyce (Aberdeenshire, 65mAMSL)
Highest Gust	**48Kt 55mph** Langdon Bay (Kent, 117mAMSL)
Highest Gust (mountain)	**45Kt 52mph** Cairngorm Summit (Inverness-shire, 1237mAMSL)
Greatest Snow Depth at 0900 UTC	No non-zero values

mAMSL refers to station elevation in metres above mean sea level

Daily Weather Summary for Wednesday 21 October 2020

North Atlantic and Europe analysis charts and satellite images at 0000 UTC

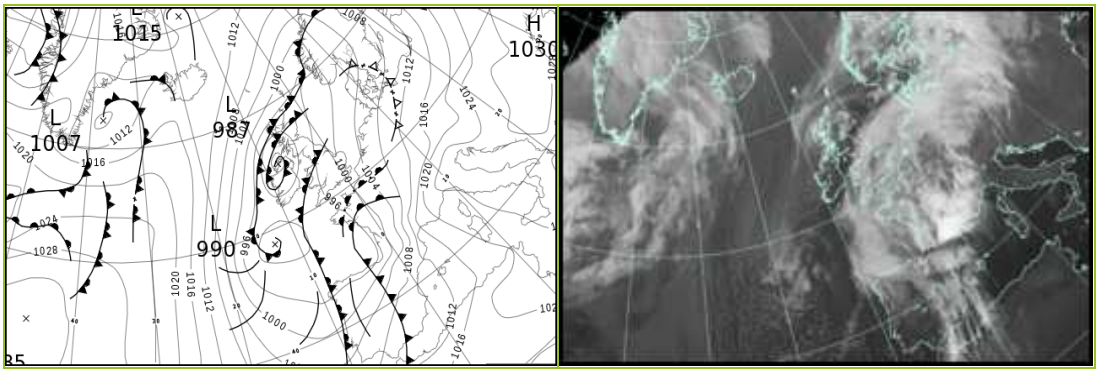

North Atlantic and Europe analysis charts and satellite images at 1200 UTC



All satellite imagery copyright Met Office and EUMETSAT (European Organisation for the Exploitation of Meteorological Satellites). These show infra-red images from the geostationary MSG satellite. The rainfall rates are derived from both rain-radar and satellite data.

Daily Weather Summary for Wednesday 21 October 2020

UK satellite and rain-radar precipitation rates at (L) 0000 and (R) 1200 UTC



UK wind speed and direction at (L) 0000 and (R) 1200 UTC

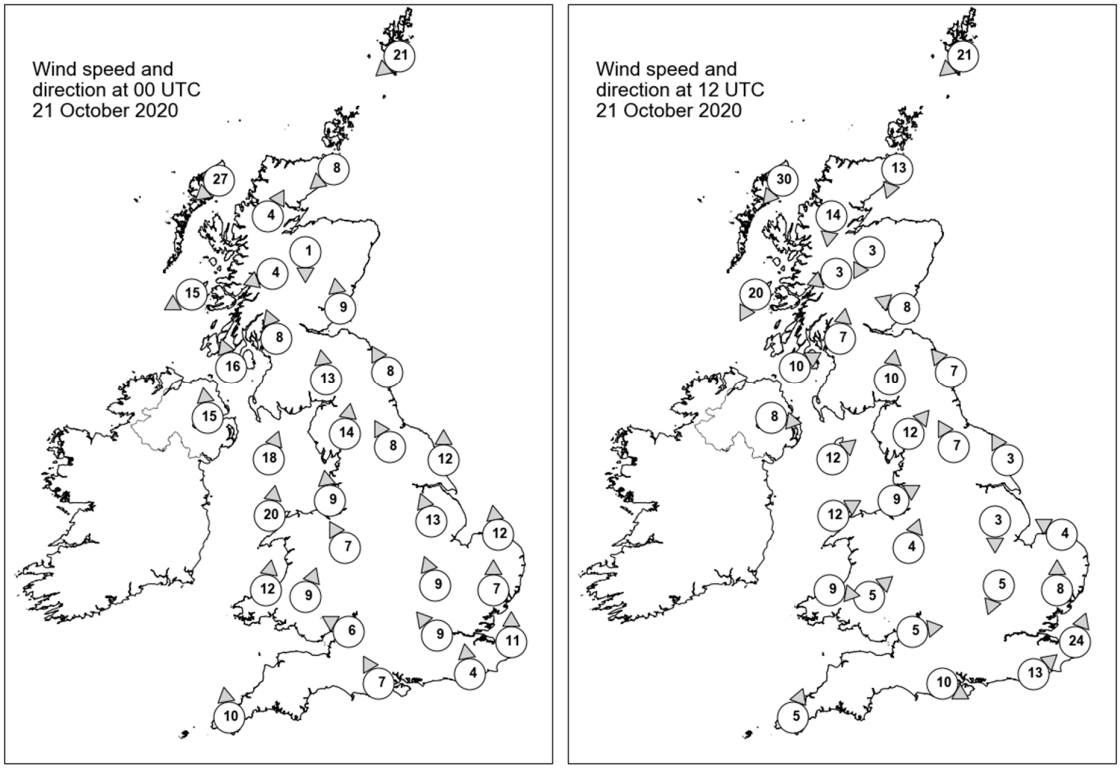

Daily Weather Summary for Wednesday 21 October 2020

Selected UK readings at (L) 0000 and (R) 1200 UTC

STATIONS		0000 UTC						1200 UTC					
NO	SITE	PRESS	WDIR	WSPD	CLOUD	TEMP	TDEW	PRESS	WDIR	WSPD	CLOUD	TEMP	TDEW
1	Lerwick	996.8	NE	21	8	7.7	5.8	997.2	NE	21	8	7.5	6.9
2	Wick	994.0	NE	8	8	10.7	10.2	992.6	NNE	13	8	12.3	12.1
3	Stornoway	994.1	NE	27	8	9.8	8.3	995.8	NE	30	8	9.1	6.4
4	Loch Glascarnoch	992.9	SSW	4	8	9.0	7.8	992.6	N	14	8	9.3	7.0
5	Aviemore	992.2	N	1	8	8.8	8.6	991.5	NNE	3	8	11.1	10.0
6	Dyce	993.6	-	-	8	9.8	9.6	991.9	-	-	2	15.0	10.6
7	Tulloch Bridge	991.2	ENE	4	7	10.5	9.8	991.3	ENE	3	8	10.9	10.1
8	Tiree	988.6	ENE	15	8	11.2	11.0	990.1	NNE	20	8	10.8	10.5
9	Leuchars	993.3	S	9	8	12.5	9.5	991.2	ESE	8	2	14.7	11.3
10	Bishopton	991.3	SSE	8	8	11.9	10.7	990.1	S	7	7	12.0	11.4
11	Machrihanish	988.9	SSE	16	7	12.9	10.7	989.4	WSW	10	8	12.7	11.9
12	Boulmer	995.4	SSE	8	1	11.4	10.5	991.6	SE	7	8	12.9	12.5
13	Eskdalemuir	993.9	S	13	8	11.0	9.2	991.6	S	10	2	12.3	9.3
14	Aldergrove	988.6	S	15	7	12.2	10.3	991.6	W	8	8	12.1	10.3
15	Shap	994.8	S	14	3	11.2	9.5	991.7	SW	12	7	12.5	11.5
16	Leeming	996.3	SSE	8	8	12.7	11.4	992.2	SSE	7	8	14.6	13.4
17	Ronaldsway	992.8	SSW	18	7	13.5	11.5	991.9	SW	12	7	13.0	11.2
18	Bridlington	997.6	S	12	8	13.0	12.0	992.3	SSE	3	8	13.0	12.6
19	Crosby	995.3	S	9	8	14.0	11.6	992.8	WSW	9	8	12.7	11.7
20	Valley	993.9	S	20	7	13.7	12.3	993.2	WSW	12	7	14.2	11.3
21	Waddington	998.6	SSE	13	7	13.3	12.4	992.3	N	3	8	13.2	12.9
22	Shawbury	996.1	SSE	7	8	14.0	12.5	992.9	SSW	4	8	14.6	14.0
23	Weybourne	1000.1	S	12	4	13.4	12.1	990.7	ESE	4	8	13.9	13.5
24	Bedford	999.2	SSE	9	7	13.8	12.6	991.4	NNE	5	8	13.8	13.6
25	Aberporth	994.7	S	12	8	13.3	12.7	994.6	W	9	8	12.0	11.8
26	Sennybridge	996.1	SSW	9	8	12.2	11.5	994.0	SW	5	7	12.7	12.4
27	Wattisham	1000.8	S	7	7	13.1	12.3	990.4	S	8	8	13.8	13.3
28	Almondsbury	997.1	ESE	6	8	14.0	13.2	994.1	W	5	8	14.0	13.5
29	Heathrow	999.3	SE	9	8	15.0	13.0	991.8	-	-	8	14.9	14.2
30	Manston	1001.3	S	11	8	14.5	13.1	991.9	SSW	24	8	16.0	14.7
31	Chivenor	995.6	-	-	7	13.4	12.5	995.4	-	-	8	14.8	14.2
32	Exeter	996.2	-	-	8	15.2	14.0	995.5	-	-	8	15.3	14.2
33	Herstmonceux	1000.5	S	4	8	14.7	13.8	993.2	SW	13	-	15.4	14.8
34	Hurn	998.0	SSE	7	8	15.6	13.7	993.7	WNW	10	8	14.7	13.3
35	Camborne	994.8	S	10	7	14.0	12.0	996.9	SSW	5	8	13.8	13.5

Daily Weather Summary for Wednesday 21 October 2020

Selected European readings at (L) 0000 and (R) 1200 UTC

STATIONS		0000 UTC						1200 UTC					
NO	SITE	PRESS	WDIR	WSPD	CLOUD	TEMP	TDEW	PRESS	WDIR	WSPD	CLOUD	TEMP	TDEW
1	Murmansk	1015.6	SSW	2	7	-1.5	-2.1	1016.4	SSW	6	7	-3.3	-4.5
2	Helsinki	1016.1	E	8	8	0.0	-1.8	1009.4	SSE	10	8	6.5	5.3
3	Stockholm	1007.5	SE	6	-	7.3	6.8	1004.2	S	6	-	10.3	8.8
4	Oslo	-	-	-	-	-	-	-	-	-	-	-	-
5	Reykjavik	-	-	-	6	-	-	1009.4	E	6	8	3.0	0.0
6	Moscow	1021.3	NW	2	7	1.4	-2.3	1021.8	-	0	8	2.6	0.8
7	Kiev	1027.5	SSW	2	0	4.0	2.0	1020.3	SW	8	8	11.0	4.6
8	Warsaw	1017.4	SSE	4	6	8.3	5.4	1015.0	S	4	7	12.7	6.7
9	Berlin	1012.0	SSW	6	-	10.7	9.4	1009.4	SSE	8	-	12.8	8.9
10	De Bilt	1005.6	S	6	8	13.7	12.6	997.3	SSE	12	6	16.6	12.4
11	Dublin	991.6	SSW	12	2	11.4	7.9	993.4	WNW	14	7	13.1	9.8
12	Cork	993.5	SSW	4	3	7.3	7.0	996.6	NNW	16	7	11.8	9.2
13	Sofia	1030.2	SE	4	3	5.7	2.4	1024.1	E	4	3	16.4	6.0
14	Belgrade	1026.1	SE	6	0	8.7	4.5	1022.8	SSE	4	6	20.0	7.7
15	Budapest	1024.3	ESE	4	-	5.6	3.1	1020.1	SSE	6	-	16.4	8.1
16	Prague	1017.0	SE	2	-	6.7	4.8	1015.0	S	2	7	11.3	6.2
17	Munich	1015.0	SE	4	8	7.6	5.9	1012.6	SSW	4	7	16.5	5.5
18	Strasbourg	1011.0	S	2	8	9.3	8.5	1009.8	S	8	8	16.5	8.7
19	Paris	1004.0	SE	6	8	13.0	12.1	1003.0	SSW	19	6	20.4	13.8
20	Jersey	997.0	SE	14	8	14.5	14.2	997.8	SW	13	8	15.2	15.1
21	Milan	1024.1	-	0	6	11.8	10.9	1024.4	NW	3	7	16.2	10.5
22	Marseille	1017.9	E	11	-	16.3	9.9	1016.6	SE	21	6	23.3	11.4
23	Bordeaux	998.6	SE	19	8	16.1	13.9	1006.8	SW	11	8	23.4	12.1
24	Rome	1024.9	E	2	-	9.2	9.2	1024.9	S	8	3	20.4	13.1
25	Ajaccio	1021.3	NNE	6	-	10.6	7.8	1019.7	SW	6	-	21.8	13.2
26	Barcelona	1012.6	E	8	5	20.8	19.3	1012.0	SE	5	6	24.0	18.2
27	Majorca	1012.9	NNE	7	4	20.4	16.0	1013.6	SW	12	5	23.8	19.1
28	Madrid	1005.8	S	13	8	14.4	12.1	1010.3	S	12	7	16.2	13.3
29	Lisbon	-	-	-	-	16.0	15.7	-	-	-	-	20.5	15.9
30	Athens	1022.2	N	5	-	16.5	10.7	1021.8	NNW	6	6	18.0	12.8
31	Malta	1024.3	E	5	2	16.6	13.4	1024.2	ESE	11	2	22.0	14.0
32	Gibraltar	1010.9	SW	10	7	19.4	16.9	1013.1	SW	8	7	21.8	16.0

Daily Weather Summary for Wednesday 21 October 2020

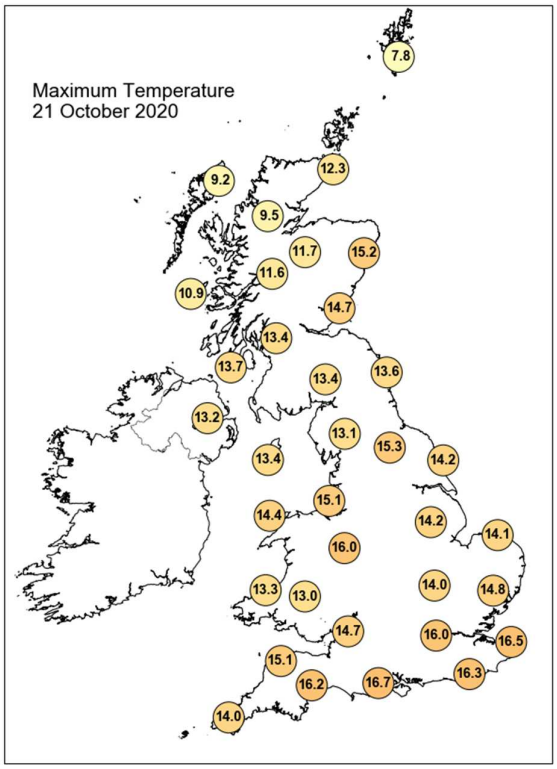

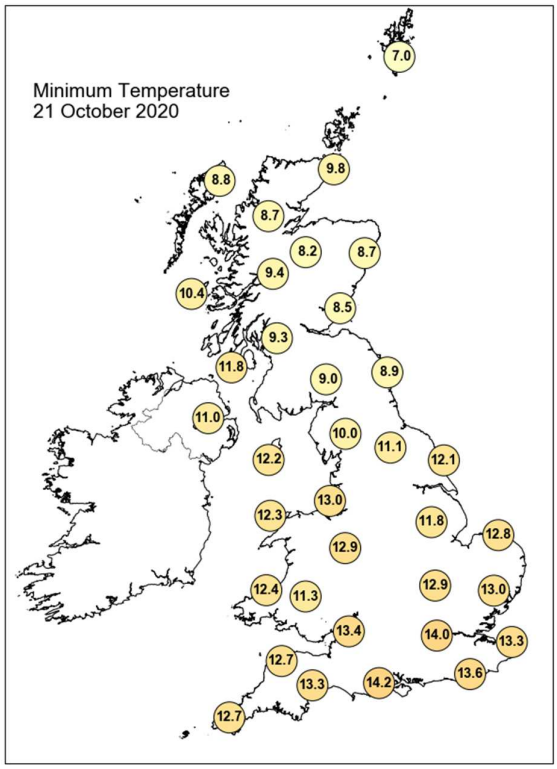

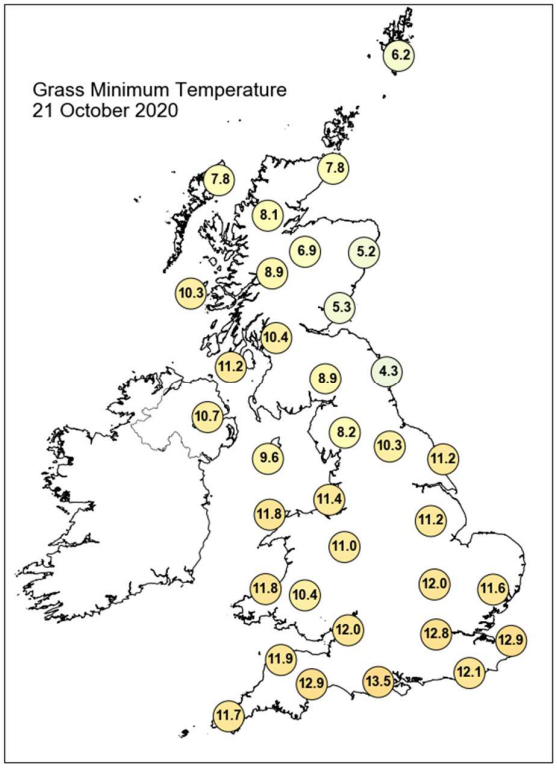

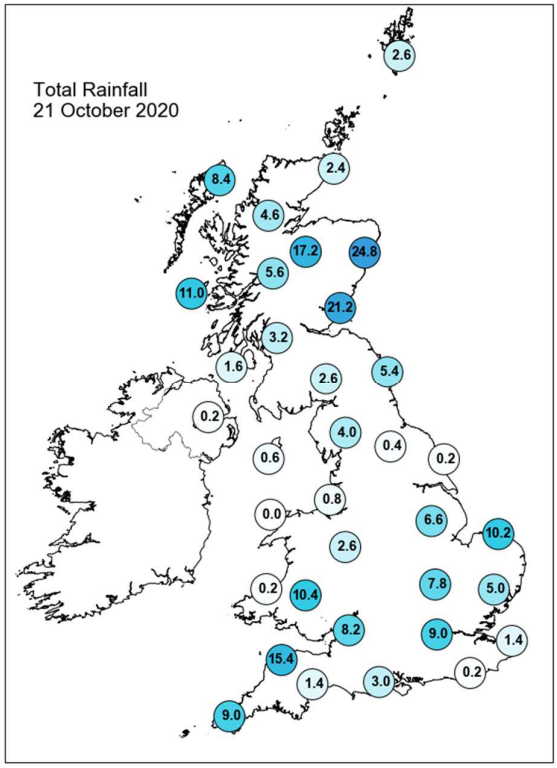

Daily Weather Summary for Wednesday 21 October 2020

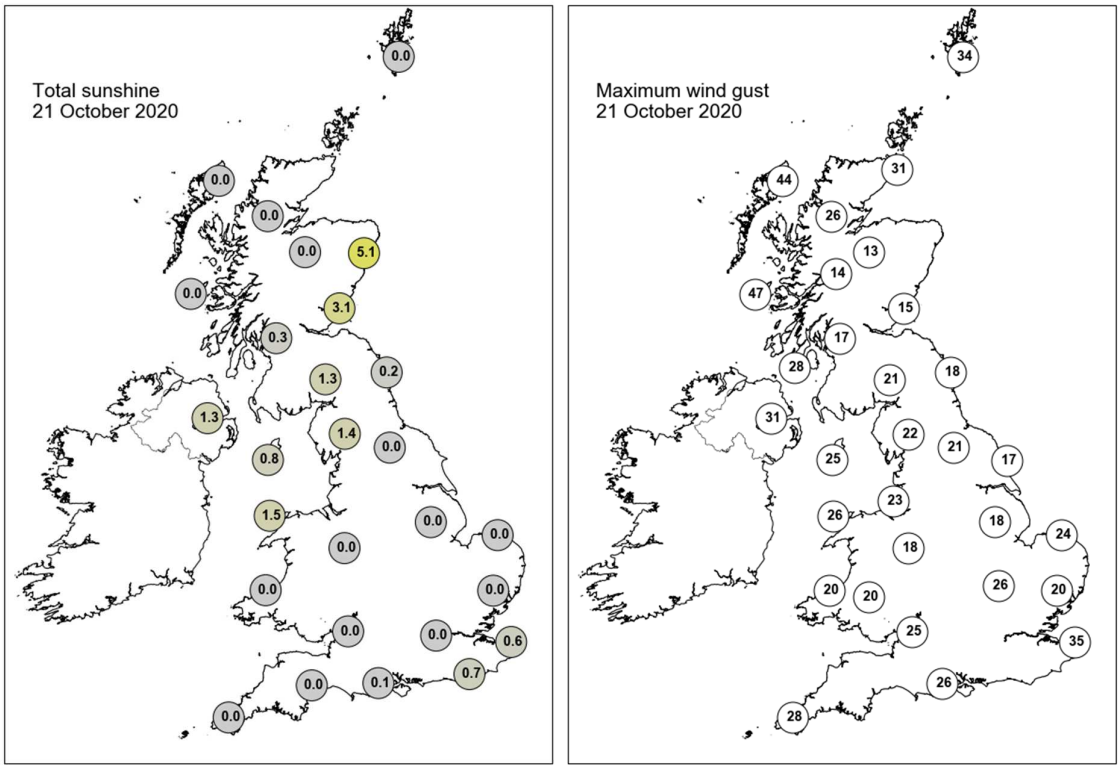

None of the selected stations observed a day of sleet or snow falling or non-zero snow depth at 0900 UTC.

Daily Weather Summary for Thursday 22 October 2020

This day's summary created 29/10/2020 02:00

Summary of the UK Weather for Thursday 22 October 2020

Overnight, occlusions associated with a low pressure system over the Irish Sea brought rain, heavy at times, to much of Northern Ireland and Scotland, as well as some south-west and central regions of England. These cleared north-eastward through the night, and a further band of rain arrived in the south and east of England in the early hours of the morning. It was a generally cloudy night, although there were some cloud breaks. Mist developed in some sheltered areas and hill fog affected some prone places too. There were occasional lightning strikes along the south coast of England and in the north of Scotland through the early hours of the morning. The band of rain and drizzle lingered over southern and central England and much of Wales through the day. There were also outbreaks of rain over northern and central Scotland, the heaviest was in the north where there were also strong winds. Elsewhere, there were showers and outbreaks of rain in most places with the best of any bright or sunny spells in the southeast of Scotland.

Daily Extremes

Highest Maximum	**18.1°C** Frittenden (Kent, 38mAMSL)
Lowest Maximum	**7.8°C** Dalwhinnie No 2 (Inverness-shire, 351mAMSL) also Lerwick (Shetland, 82mAMSL)
Highest Minimum	**14.0°C** Wight: St Catherines Point (Isle Of Wight, 20mAMSL)
Lowest Minimum	**2.8°C** Llanfynydd, Broderi (Dyfed, 104mAMSL)
Lowest Grass Minimum	**-1.0°C** Whitechurch (Dyfed, 129mAMSL)
Most Rainfall	**30.6mm** Honister Pass (Cumbria, 358mAMSL)
Most Sunshine	**8.3hr** Preston, Cove House (Dorset, 44mAMSL)
Highest Gust	**41Kt 47mph** Wight: Needles Old Battery (Isle Of Wight, 80mAMSL)
Highest Gust (mountain)	**52Kt 60mph** Cairnwell (Aberdeenshire, 928mAMSL)
Greatest Snow Depth at 0900 UTC	No non-zero values

mAMSL refers to station elevation in metres above mean sea level

Daily Weather Summary for Thursday 22 October 2020

North Atlantic and Europe analysis charts and satellite images at 0000 UTC

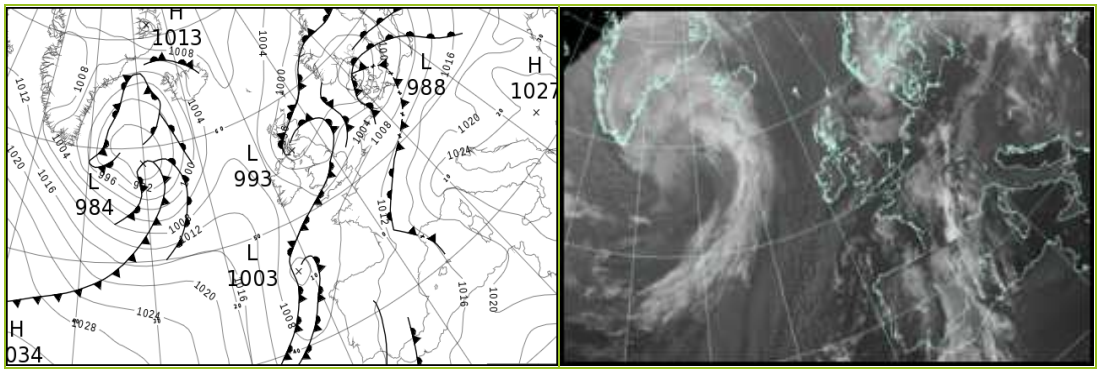

North Atlantic and Europe analysis charts and satellite images at 1200 UTC

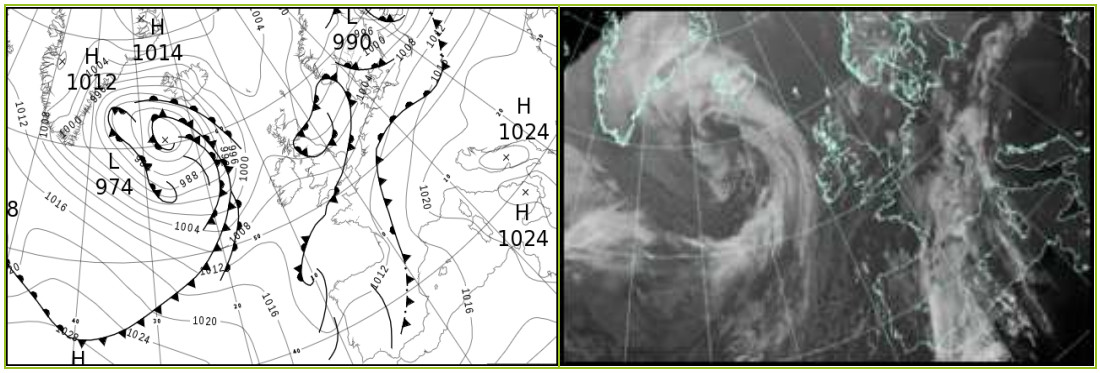

All satellite imagery copyright Met Office and EUMETSAT (European Organisation for the Exploitation of Meteorological Satellites). These show infra-red images from the geostationary MSG satellite. The rainfall rates are derived from both rain-radar and satellite data.

Daily Weather Summary for Thursday 22 October 2020

UK satellite and rain-radar precipitation rates at (L) 0000 and (R) 1200 UTC

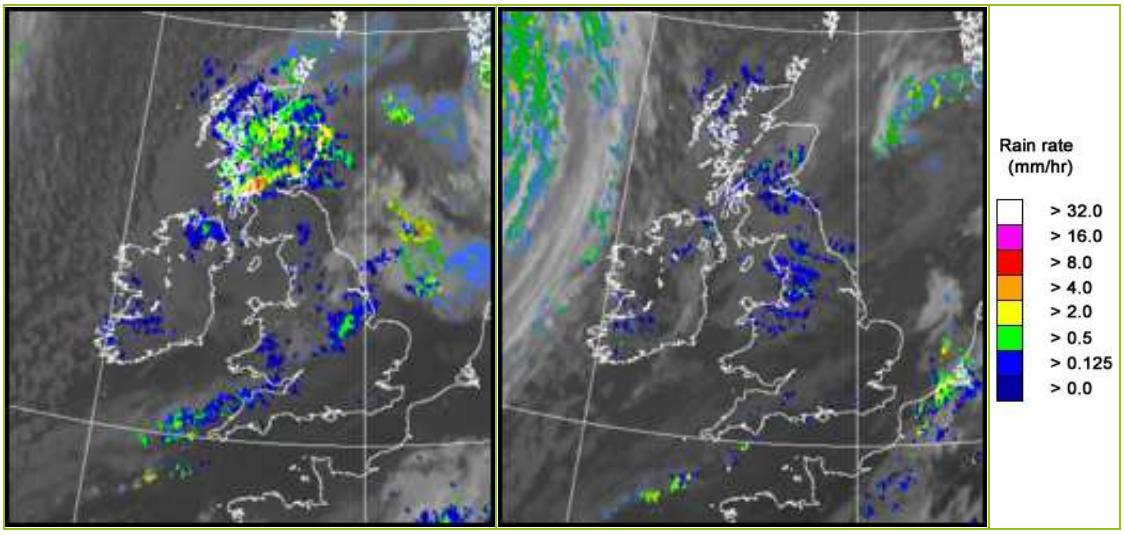

UK wind speed and direction at (L) 0000 and (R) 1200 UTC

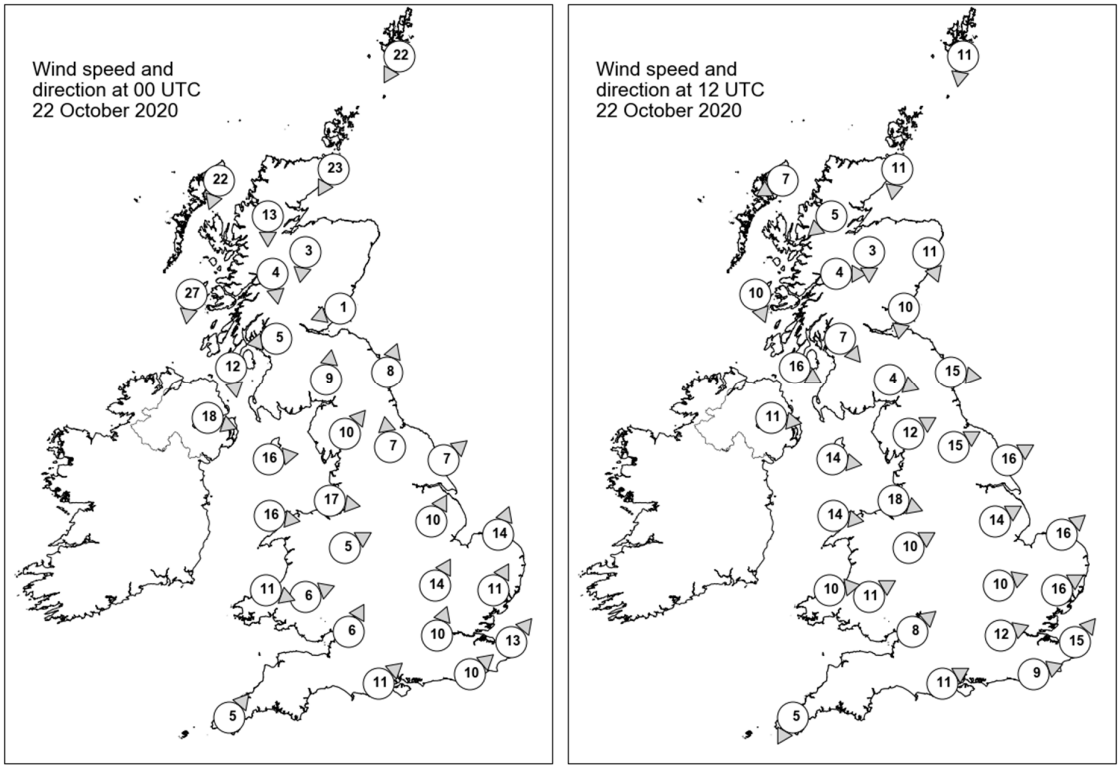

Daily Weather Summary for Thursday 22 October 2020

Selected UK readings at (L) 0000 and (R) 1200 UTC

STATIONS		0000 UTC						1200 UTC					
NO	SITE	PRESS	WDIR	WSPD	CLOUD	TEMP	TDEW	PRESS	WDIR	WSPD	CLOUD	TEMP	TDEW
1	Lerwick	998.8	NNE	22	8	6.9	2.9	1001.1	N	11	6	7.1	3.7
2	Wick	997.3	NNE	23	8	8.5	8.0	1001.6	N	11	7	8.6	4.3
3	Stornoway	1000.3	NNE	22	8	8.0	6.3	1002.8	ENE	7	7	9.1	3.5
4	Loch Glascarnoch	997.8	N	13	8	7.4	5.7	1002.4	NE	5	7	8.0	2.2
5	Aviemore	994.6	N	3	7	9.7	8.8	1001.7	N	3	8	7.9	5.9
6	Dyce	994.1	-	-	8	10.7	10.3	1000.3	NNW	11	8	9.1	6.5
7	Tulloch Bridge	995.8	N	4	8	9.6	7.5	1002.5	W	4	8	8.7	5.2
8	Tiree	997.3	N	27	8	9.9	7.8	1003.2	NNW	10	8	10.1	6.2
9	Leuchars	993.7	ENE	1	8	11.2	11.2	1001.0	N	10	8	11.2	7.4
10	Bishopton	994.1	E	5	8	9.5	9.3	1001.5	NW	7	8	10.8	8.2
11	Machrihanish	993.8	N	12	8	11.4	10.8	1002.9	WNW	16	8	10.1	8.2
12	Boulmer	995.4	SSW	8	0	9.5	7.4	999.9	W	15	4	12.5	8.5
13	Eskdalemuir	995.5	S	9	8	7.8	7.3	1001.4	WNW	4	8	10.8	8.4
14	Aldergrove	997.2	WNW	18	8	9.0	8.0	1005.0	W	11	6	10.0	6.1
15	Shap	997.2	SW	10	8	8.2	6.2	1002.2	WSW	12	8	11.8	9.5
16	Leeming	997.6	S	7	8	11.7	8.5	1002.5	WSW	15	6	12.5	8.6
17	Ronaldsway	997.7	W	16	7	10.0	6.5	1005.0	W	14	7	11.0	6.1
18	Bridlington	998.0	SW	7	8	11.9	9.7	1002.4	WSW	16	7	13.4	7.5
19	Crosby	999.6	W	17	8	11.4	7.6	1005.9	WNW	18	7	11.2	8.6
20	Valley	1001.0	W	16	8	10.1	5.7	1007.0	W	14	7	11.5	4.8
21	Waddington	999.8	SSW	10	8	11.3	10.7	1005.8	WSW	14	2	12.3	6.8
22	Shawbury	1000.6	WSW	5	8	11.2	10.0	1007.0	WSW	10	7	11.4	6.9
23	Weybourne	1001.2	SSW	14	7	13.7	12.1	1005.8	SW	16	4	14.2	10.5
24	Bedford	1001.8	SSW	14	8	12.2	9.5	1007.7	WSW	10	3	12.6	8.5
25	Aberporth	1002.7	WNW	11	7	10.6	8.1	1008.8	W	10	2	10.5	5.0
26	Sennybridge	1002.6	WSW	6	7	9.2	9.0	1008.5	WSW	11	5	9.6	6.0
27	Wattisham	1003.4	SSW	11	2	12.3	10.5	1007.4	WSW	16	3	15.7	11.1
28	Almondsbury	1003.2	SSW	6	7	11.3	10.6	1009.1	SW	8	3	12.6	7.6
29	Heathrow	1004.2	SSW	10	2	12.5	10.2	1008.6	WSW	12	0	15.3	9.0
30	Manston	1006.0	SW	13	0	12.9	10.3	1009.0	SW	15	0	17.0	11.2
31	Chivenor	1003.4	-	-	8	12.2	11.3	1009.5	-	-	4	13.0	6.4
32	Exeter	1004.2	-	-	3	10.5	9.2	1009.3	-	-	7	13.1	10.5
33	Herstmonceux	1005.9	SW	10	-	14.1	10.5	1009.4	WSW	9	2	16.3	11.0
34	Hurn	1004.9	SW	11	1	13.2	10.6	1009.2	WSW	11	4	15.6	10.4
35	Camborne	1004.6	SW	5	7	11.3	10.8	1010.1	NNE	5	7	11.3	8.8

Daily Weather Summary for Thursday 22 October 2020

Selected European readings at (L) 0000 and (R) 1200 UTC

STATIONS		0000 UTC						1200 UTC					
NO	SITE	PRESS	WDIR	WSPD	CLOUD	TEMP	TDEW	PRESS	WDIR	WSPD	CLOUD	TEMP	TDEW
1	Murmansk	1015.3	SSW	6	7	-7.8	-8.7	1009.6	NE	2	7	-3.2	-3.8
2	Helsinki	1004.0	S	10	9	9.0	8.9	992.7	SE	10	8	9.5	9.2
3	Stockholm	998.1	ESE	6	-	10.6	10.4	995.2	W	12	-	11.5	10.6
4	Oslo	-	-	-	-	-	-	-	-	-	-	-	-
5	Reykjavik	-	-	-	8	-	-	990.5	E	15	8	3.7	1.1
6	Moscow	1019.1	-	0	8	2.7	1.6	1015.3	SSE	2	8	6.2	3.9
7	Kiev	1019.3	-	0	7	9.2	4.7	1017.7	SW	6	6	17.4	5.2
8	Warsaw	1013.3	SE	4	3	9.3	7.4	1015.1	WSW	8	6	18.5	10.8
9	Berlin	1008.4	SSW	6	-	14.8	8.3	1013.2	SW	10	-	19.1	12.1
10	De Bilt	1006.8	SW	10	7	14.7	12.4	1010.3	SSW	12	8	15.7	10.6
11	Dublin	1002.0	W	10	7	7.0	5.0	1007.4	W	14	6	10.0	4.6
12	Cork	1006.3	WNW	8	1	5.7	4.1	1009.6	W	6	7	10.1	3.5
13	Sofia	1027.1	-	0	0	4.0	3.0	1022.6	SE	2	2	15.7	6.5
14	Belgrade	1022.1	SSE	2	0	11.0	7.0	1021.6	W	2	0	20.6	8.3
15	Budapest	1020.5	ENE	2	-	7.9	6.0	1020.8	S	4	-	16.5	9.0
16	Prague	1017.0	SE	2	-	8.3	6.3	1018.0	S	4	6	14.7	8.8
17	Munich	1017.3	SW	4	8	11.7	9.0	1018.1	WNW	2	8	16.1	7.5
18	Strasbourg	1014.6	SE	2	-	14.4	9.2	1015.3	S	6	6	19.5	10.5
19	Paris	1011.0	S	5	7	14.5	11.8	1012.3	WSW	10	7	19.6	14.4
20	Jersey	1008.0	SSW	12	0	13.2	11.9	1010.9	SW	10	6	15.6	13.7
21	Milan	1024.2	N	2	-	13.0	10.8	1024.2	WSW	3	-	14.6	11.6
22	Marseille	1017.9	E	10	8	19.0	11.6	1019.0	SE	11	8	22.0	13.6
23	Bordeaux	1011.2	SE	9	-	16.0	13.8	1012.2	SE	6	8	20.6	16.8
24	Rome	1024.8	E	4	0	10.8	9.9	1024.3	S	4	3	21.2	14.1
25	Ajaccio	1020.8	NE	6	-	11.7	7.4	1020.0	SSW	4	-	22.3	13.1
26	Barcelona	1014.8	NNE	6	4	17.5	16.0	1014.5	E	13	8	22.4	17.3
27	Majorca	1015.5	E	4	4	21.7	13.6	1014.8	SW	10	7	24.4	18.5
28	Madrid	1012.6	S	7	4	14.6	10.6	1013.3	S	12	8	16.0	11.8
29	Lisbon	-	-	-	-	13.9	13.8	-	-	-	-	19.8	14.3
30	Athens	1021.6	-	0	-	16.1	10.5	1021.0	NE	5	3	22.8	11.4
31	Malta	1024.9	SSE	3	1	15.6	12.1	1024.5	ESE	6	5	21.9	12.1
32	Gibraltar	1014.0	ENE	8	7	18.0	16.7	1015.1	S	5	7	19.5	16.4

Daily Weather Summary for Thursday 22 October 2020

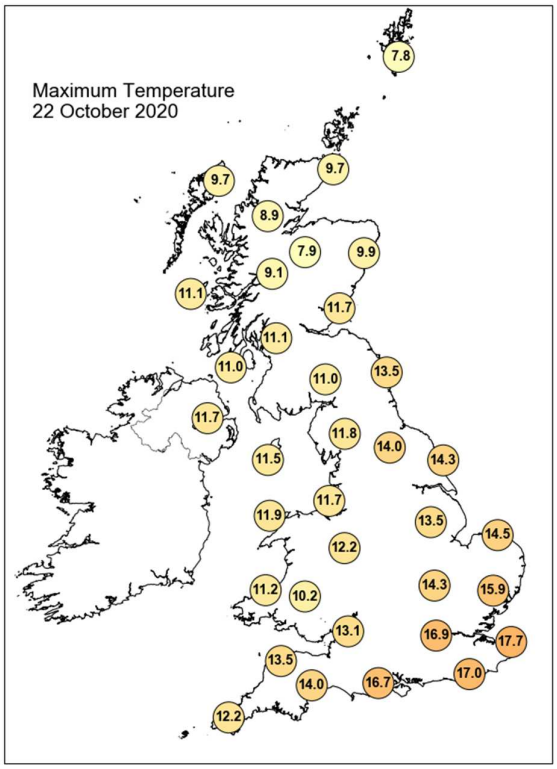

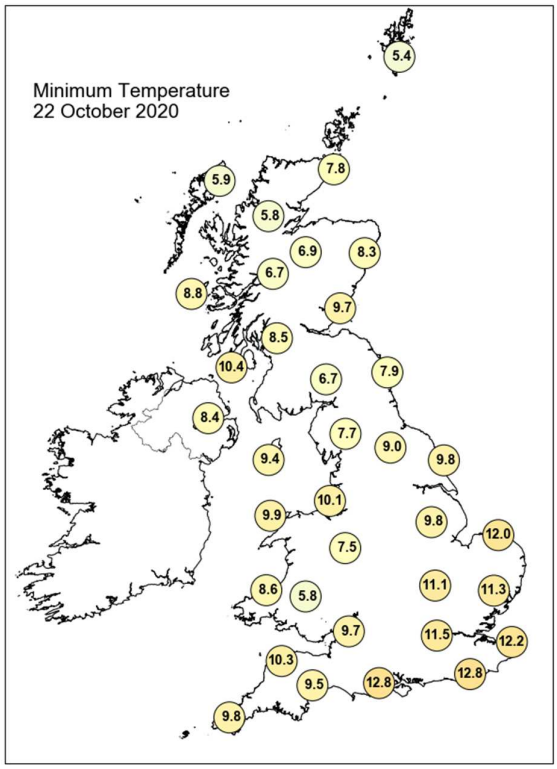

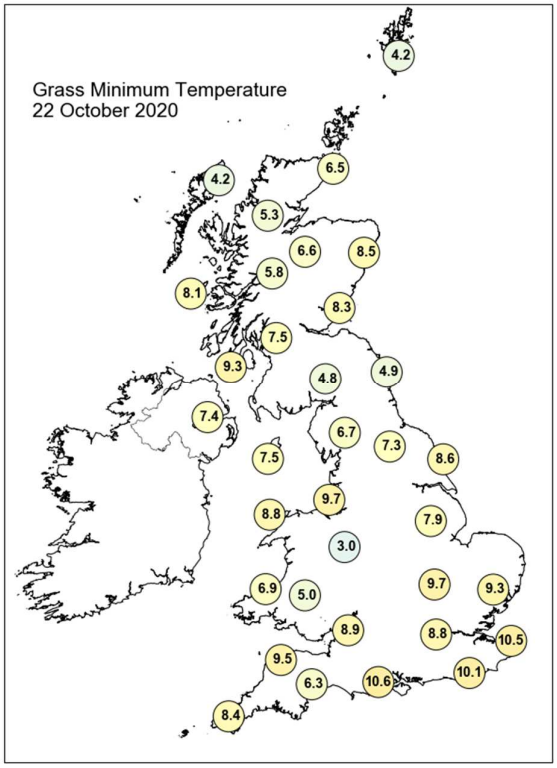

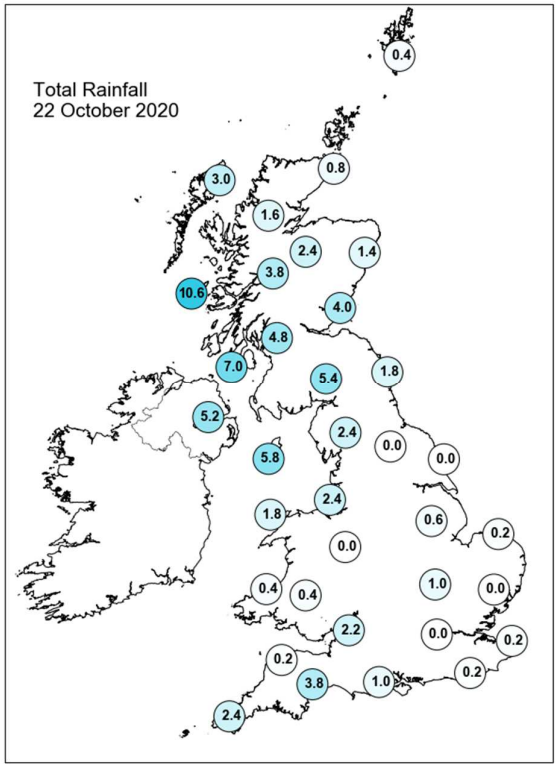

Daily Weather Summary for Thursday 22 October 2020

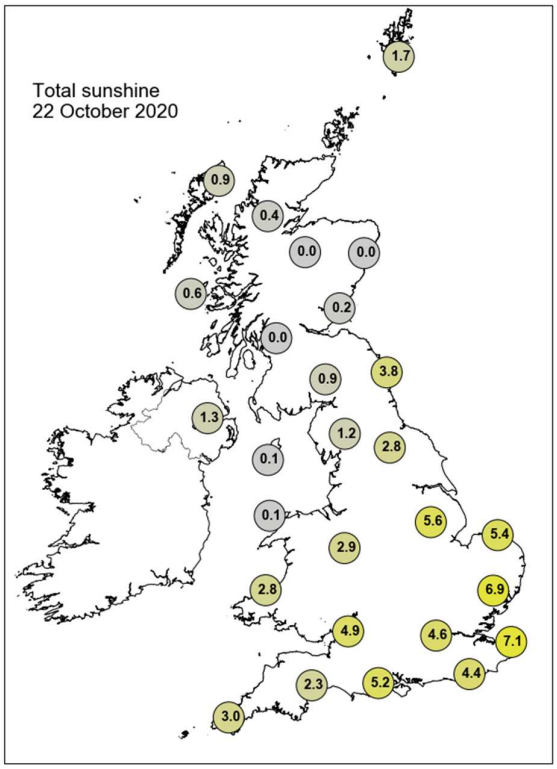

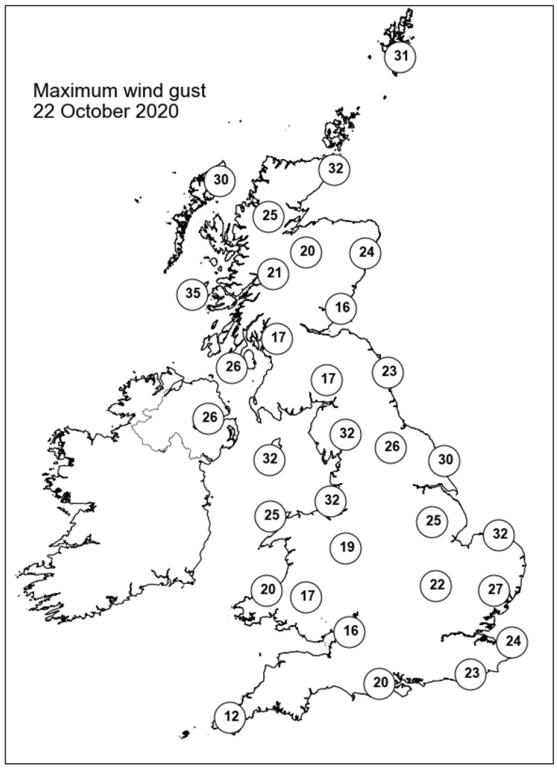

None of the selected stations observed a day of sleet or snow falling or non-zero snow depth at 0900 UTC.

Daily Weather Summary for Friday 23 October 2020

This day's summary created 30/10/2020 02:00

Summary of the UK Weather for Friday 23 October 2020

It was cloudy across the UK throughout the night and a band of rain moved eastward across Northern Ireland, Scotland and then into northern England and western Wales. Elsewhere, there was patchy rain over parts of the southwest of England and mist in the far south. Frontal rain and cloud progressed eastward across much of the UK throughout the day, fragmenting and weakening in the late afternoon. Scotland and the northwest England saw the heaviest spells of rain whilst Northern Ireland and the southeast of the UK remained mostly dry. The front cleared most of the west of the country by the afternoon with sunny spells and showers following. Strong winds continued with some western coasts experiencing gale force winds.

Daily Extremes

Highest Maximum	**17.0°C** Frittenden (Kent, 38mAMSL) also Shoeburyness, Landwick (Essex, 2mAMSL)
Lowest Maximum	**8.3°C** Balmoral (Aberdeenshire, 283mAMSL)
Highest Minimum	**12.7°C** Wight: St Catherines Point (Isle Of Wight, 20mAMSL) also Swanage (Dorset, 10mAMSL)
Lowest Minimum	**-0.7°C** Baltasound No 2 (Shetland, 15mAMSL)
Lowest Grass Minimum	**-3.9°C** Kirkwall (Orkney, 26mAMSL)
Most Rainfall	**36.6mm** Honister Pass (Cumbria, 358mAMSL) also Seathwaite (Cumbria, 129mAMSL)
Most Sunshine	**6.0hr** Aldergrove (Antrim, 63mAMSL) also Katesbridge (Down, 91mAMSL) also Thomastown (Fermanagh, 72mAMSL)
Highest Gust	**45Kt 52mph** Tiree (Argyll (in Strathclyde Region), 9mAMSL)
Highest Gust (mountain)	**66Kt 76mph** Cairngorm Summit (Inverness-shire, 1237mAMSL)
Greatest Snow Depth at 0900 UTC	No non-zero values

mAMSL refers to station elevation in metres above mean sea level

Daily Weather Summary for Friday 23 October 2020

North Atlantic and Europe analysis charts and satellite images at 0000 UTC



North Atlantic and Europe analysis charts and satellite images at 1200 UTC

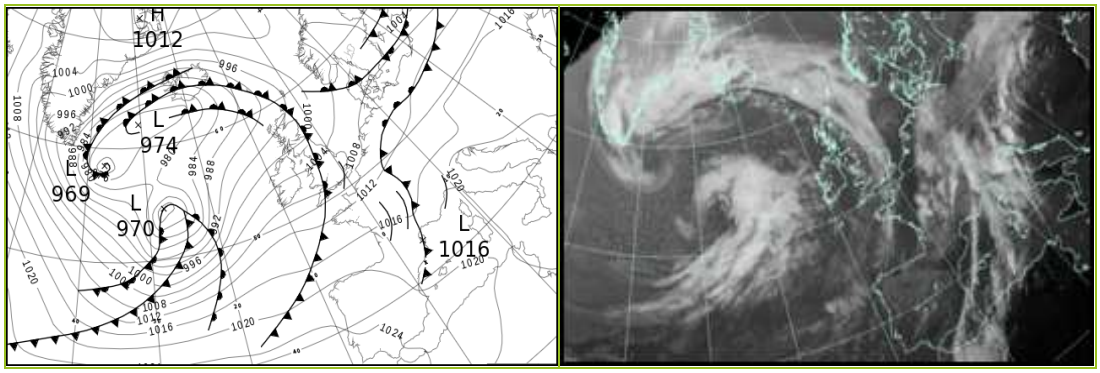

All satellite imagery copyright Met Office and EUMETSAT (European Organisation for the Exploitation of Meteorological Satellites). These show infra-red images from the geostationary MSG satellite. The rainfall rates are derived from both rain-radar and satellite data.

Daily Weather Summary for Friday 23 October 2020

UK satellite and rain-radar precipitation rates at (L) 0000 and (R) 1200 UTC



UK wind speed and direction at (L) 0000 and (R) 1200 UTC

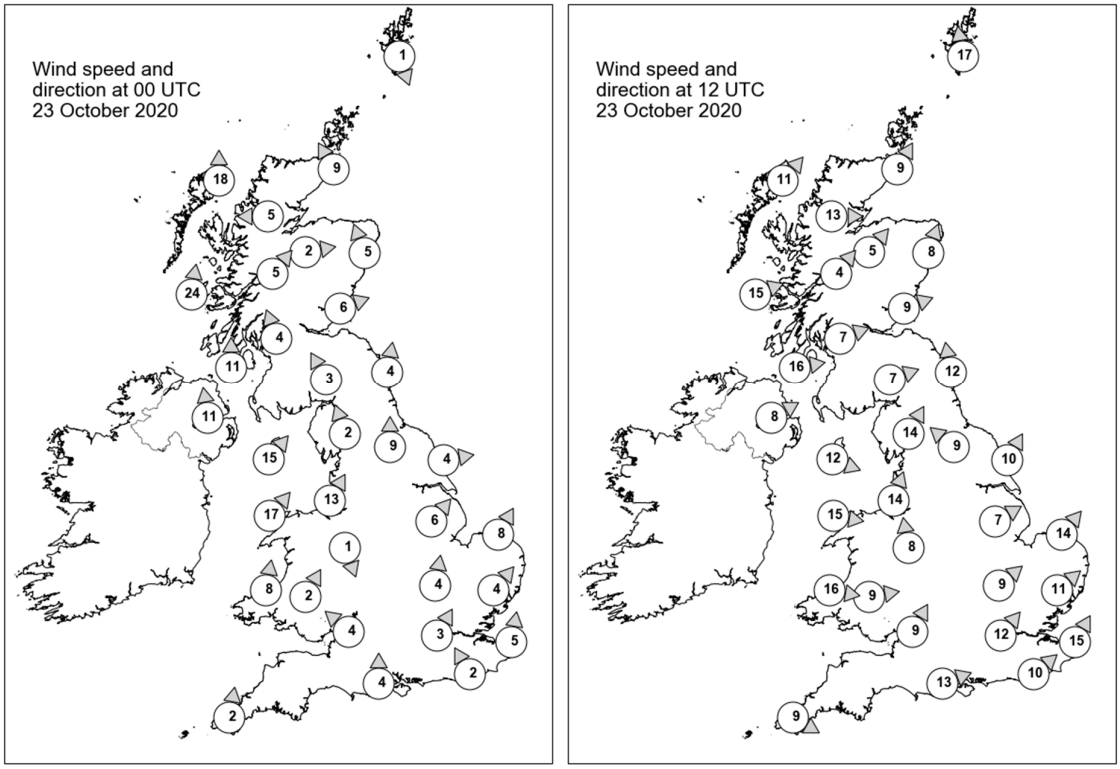

Daily Weather Summary for Friday 23 October 2020

Selected UK readings at (L) 0000 and (R) 1200 UTC

STATIONS		0000 UTC						1200 UTC					
NO	SITE	PRESS	WDIR	WSPD	CLOUD	TEMP	TDEW	PRESS	WDIR	WSPD	CLOUD	TEMP	TDEW
1	Lerwick	1002.7	NNW	1	1	3.5	1.8	996.0	S	17	8	7.6	5.7
2	Wick	1001.2	SSE	9	8	9.0	4.3	996.0	SSW	9	8	7.8	6.5
3	Stornoway	997.5	S	18	8	8.9	6.4	994.9	SW	11	3	10.3	6.8
4	Loch Glascarnoch	1000.5	E	5	8	5.1	4.3	997.0	W	13	8	7.3	5.0
5	Aviemore	1001.6	W	2	7	4.6	4.0	997.6	SW	5	7	7.3	4.6
6	Dyce	1002.2	SSE	5	8	7.6	7.2	997.8	SSW	8	8	8.4	6.3
7	Tulloch Bridge	1002.2	SW	5	8	6.6	3.7	999.0	SW	4	8	7.4	5.1
8	Tiree	998.6	S	24	8	9.4	7.5	998.0	WSW	15	3	10.7	5.7
9	Leuchars	1003.3	WSW	6	8	7.1	6.2	998.4	WSW	9	3	10.6	9.0
10	Bishopton	1002.9	SSE	4	8	6.7	5.7	999.6	WSW	7	4	9.7	5.7
11	Machrihanish	1002.0	S	11	8	9.1	4.5	1000.1	W	16	2	10.9	5.6
12	Boulmer	1005.1	S	4	8	7.0	5.7	1000.3	S	12	8	8.0	6.1
13	Eskdalemuir	1005.0	SSE	3	8	5.7	5.4	1000.7	WSW	7	7	8.7	6.1
14	Aldergrove	1002.4	S	11	8	8.5	3.5	1001.9	WSW	8	4	10.5	6.7
15	Shap	1006.1	SSE	2	8	6.5	3.7	1001.9	SSW	14	7	7.4	6.6
16	Leeming	1007.1	S	9	7	7.6	4.1	1002.1	SE	9	7	8.8	7.3
17	Ronaldsway	1005.2	SW	15	7	10.2	1.4	1002.6	WNW	12	2	11.3	4.8
18	Bridlington	1007.4	W	4	0	5.2	3.6	1003.1	SSW	10	8	9.4	8.1
19	Crosby	1007.3	SSW	13	7	9.0	4.1	1002.7	SSW	14	7	10.5	8.1
20	Valley	1006.5	SW	17	8	10.6	2.7	1004.3	W	15	6	11.7	6.7
21	Waddington	1009.0	SW	6	0	6.9	3.3	1004.9	WSW	7	8	10.9	9.5
22	Shawbury	1008.8	NNW	1	5	2.1	1.3	1004.1	S	8	8	11.3	8.6
23	Weybourne	1009.5	SSW	8	0	7.3	5.8	1005.4	SW	14	6	14.5	10.3
24	Bedford	1009.7	S	4	7	9.3	7.7	1005.5	SW	9	7	13.6	10.8
25	Aberporth	1008.3	S	8	0	4.1	2.3	1006.7	W	16	6	10.7	7.1
26	Sennybridge	1008.8	SSW	2	8	6.1	4.5	1006.0	W	9	8	9.3	7.9
27	Wattisham	1010.5	SW	4	7	10.5	8.7	1006.4	SW	11	7	14.6	11.1
28	Almondsbury	1008.8	SE	4	8	9.6	8.8	1006.7	SSW	9	8	12.5	9.8
29	Heathrow	1010.3	SSW	3	8	10.5	9.8	1007.0	SW	12	8	15.2	11.3
30	Manston	1011.2	S	5	0	9.5	9.2	1008.0	SSW	15	7	16.6	12.2
31	Chivenor	1008.0	-	-	8	10.3	9.2	1007.9	-	-	7	13.3	8.7
32	Exeter	1008.4	-	-	8	11.8	11.4	1007.6	-	-	8	13.4	10.8
33	Herstmonceux	1010.9	SSE	2	0	8.9	8.9	1008.3	SW	10	7	15.7	12.7
34	Hurn	1009.5	S	4	5	13.0	12.2	1008.1	WSW	13	7	14.4	10.8
35	Camborne	1008.9	S	2	7	9.2	9.0	1009.7	WNW	9	7	12.6	7.3

Daily Weather Summary for Friday 23 October 2020

Selected European readings at (L) 0000 and (R) 1200 UTC

STATIONS		0000 UTC						1200 UTC					
NO	SITE	PRESS	WDIR	WSPD	CLOUD	TEMP	TDEW	PRESS	WDIR	WSPD	CLOUD	TEMP	TDEW
1	Murmansk	999.4	ESE	10	8	0.1	-2.3	990.9	SE	4	8	-0.2	-1.6
2	Helsinki	996.1	SW	6	8	9.7	9.0	995.2	NW	16	7	7.8	5.0
3	Stockholm	996.1	SSW	6	-	10.5	9.5	1004.0	W	8	-	3.9	1.8
4	Oslo	-	-	-	-	-	-	-	-	-	-	-	-
5	Reykjavik	983.6	ENE	14	6	6.4	0.4	979.0	E	15	4	7.6	-0.3
6	Moscow	1004.2	SW	2	8	9.0	8.2	1005.2	SW	2	8	13.7	8.3
7	Kiev	1018.3	W	2	8	14.1	8.6	1014.4	SSW	4	7	18.7	8.8
8	Warsaw	1015.0	-	0	2	9.3	7.7	1013.4	S	2	8	13.7	12.6
9	Berlin	1012.2	SW	4	-	14.9	11.6	1011.5	SSE	4	-	16.5	12.0
10	De Bilt	1011.8	SSW	6	0	10.7	9.6	1009.2	S	8	8	14.7	13.1
11	Dublin	1004.6	S	8	6	8.6	2.3	1004.2	WSW	10	5	10.6	5.6
12	Cork	1004.9	SSW	14	7	9.8	6.0	1007.2	WSW	12	6	10.9	4.7
13	Sofia	1025.3	-	0	0	5.8	3.5	1020.8	-	0	1	17.7	7.2
14	Belgrade	1011.4	SE	2	0	10.5	7.7	1018.2	NNE	4	1	19.6	10.0
15	Budapest	1020.3	N	2	-	8.1	7.7	1017.4	S	2	-	14.8	10.2
16	Prague	1017.3	SE	4	-	11.6	9.3	1014.0	N	4	7	14.7	11.3
17	Munich	1017.5	SSW	4	8	13.7	9.1	1013.3	NNE	4	8	17.8	9.4
18	Strasbourg	1016.2	S	9	8	14.9	13.3	1013.4	S	4	8	14.5	13.9
19	Paris	1012.8	SSW	6	7	14.7	13.7	1012.3	WSW	8	5	17.3	13.6
20	Jersey	1011.1	SW	9	1	13.0	11.4	1011.2	W	17	7	13.3	10.9
21	Milan	1023.3	N	1	-	13.4	13.3	1020.1	E	5	8	13.9	13.4
22	Marseille	1016.9	ESE	14	8	20.7	12.4	1016.9	SE	10	8	19.0	17.0
23	Bordeaux	1013.0	-	0	8	15.0	14.4	1017.9	W	10	8	16.6	14.1
24	Rome	1023.6	E	6	2	14.1	13.3	1021.8	SSE	10	6	20.5	16.7
25	Ajaccio	1019.6	NE	5	-	13.0	8.3	1018.5	SSW	4	-	22.7	12.9
26	Barcelona	1016.2	N	6	6	17.2	15.9	1017.3	WSW	13	2	23.1	16.7
27	Majorca	1017.0	NNW	4	8	18.2	15.6	1019.7	WSW	17	2	23.5	13.9
28	Madrid	1017.9	SSW	5	8	12.2	11.0	1022.2	SW	10	6	14.4	8.5
29	Lisbon	-	-	-	-	14.5	12.6	-	-	-	-	18.4	13.1
30	Athens	1021.6	N	3	-	16.6	10.6	1019.6	SW	5	0	25.4	13.4
31	Malta	1024.1	NW	1	0	14.4	11.5	1022.6	SSE	9	0	22.1	14.4
32	Gibraltar	1020.3	W	4	7	17.0	15.8	1024.4	SSW	5	5	21.3	14.0

Daily Weather Summary for Friday 23 October 2020

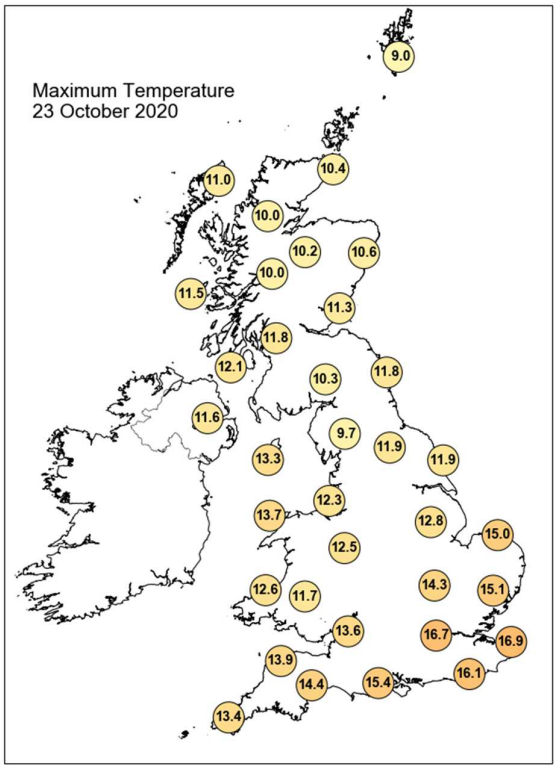

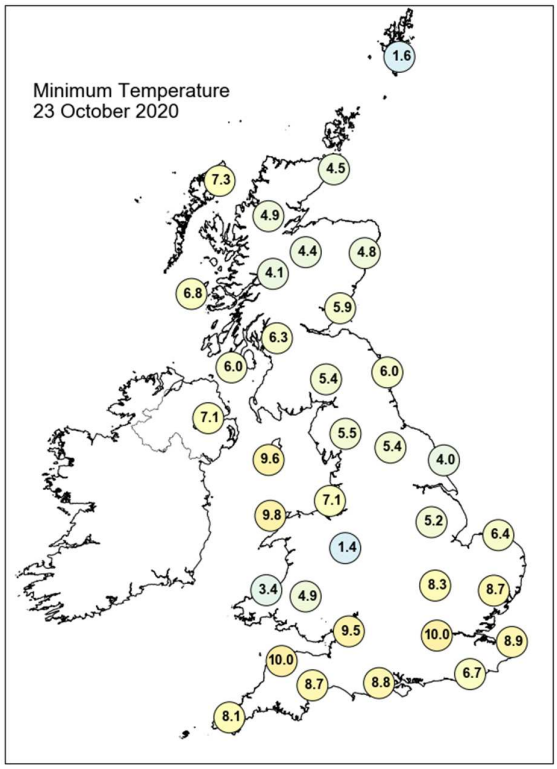

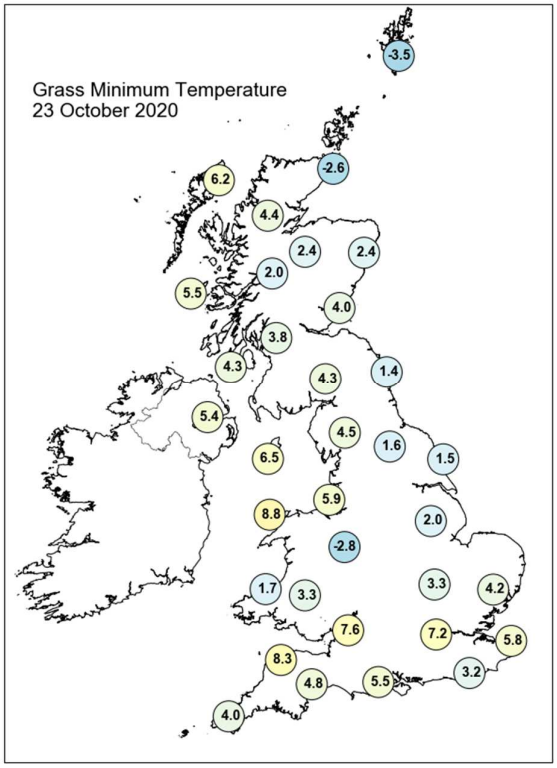

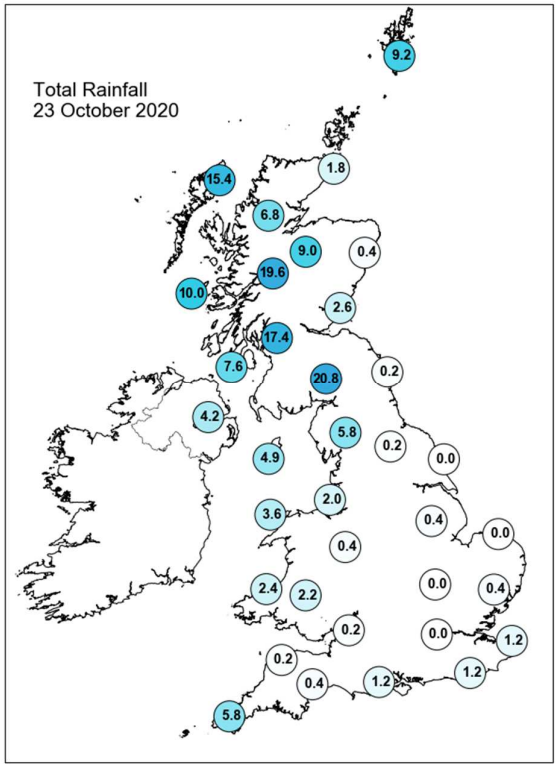

Daily Weather Summary for Friday 23 October 2020

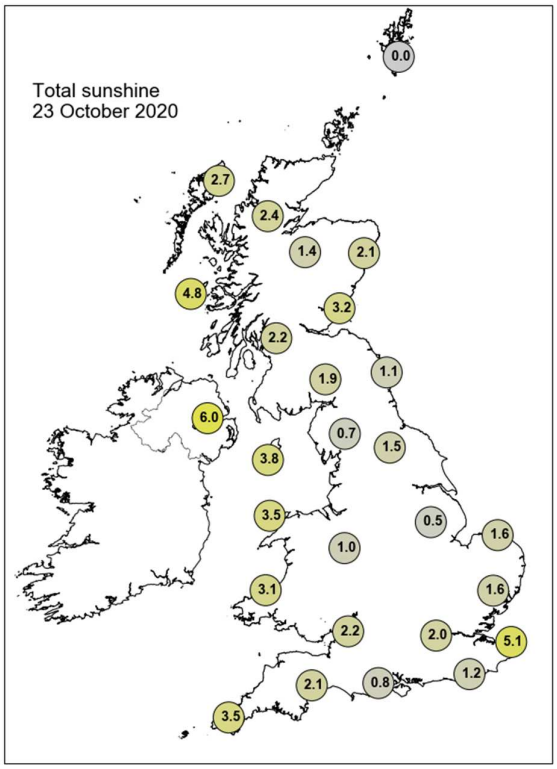

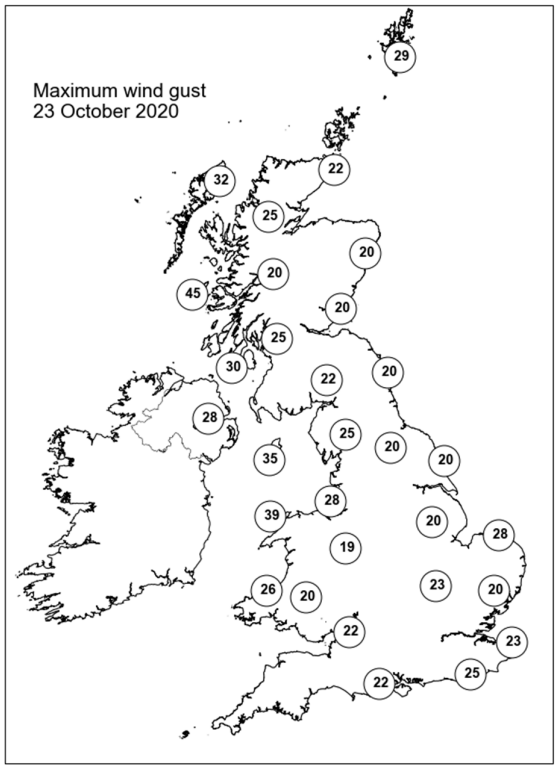

None of the selected stations observed a day of sleet or snow falling or non-zero snow depth at 0900 UTC.

Daily Weather Summary for Saturday 24 October 2020

This day's summary created 31/10/2020 02:00

Summary of the UK Weather for Saturday 24 October 2020

A frontal system brought rain to Northern Ireland and the west of Scotland overnight, spreading west and eventually covering most of Scotland. The rest of the country was mostly dry with clear spells to start before a band of cloud spread in from the west. Later in the night, areas in Wales and northern England saw patchy rain. It was windy across Scotland and the west of England. The minimum temperature was 0.6 Celsius at Aboyne, Aberdeenshire. It was a rather wet and windy day across the UK as the frontal system moved eastward, with the main band of rain aligned from the far southwest to the northeast of England by around midday and covering most of the southwest, Wales and northern England. Behind this front conditions were generally drier in Scotland and Northern Ireland, although post-frontal showers were beginning to fringe on western parts, with occasional thundery outbreaks here. Through the afternoon the front continued to make rather erratic progress eastward, bringing rain across southern England and fringing towards the far southeast by late afternoon. The maximum temperature was 16.4 Celsius at Chertsey, Surrey. Frontal Waves sustained the rain across much of England, delaying the clearance into the late evening for the north west. The rain remained persistent and heavy at times with strong line convection in the south east through the evening. Few showers followed the front in the later evening for western regions.

Daily Extremes

Highest Maximum	**16.5°C** Shoeburyness, Landwick (Essex, 2mAMSL)
Lowest Maximum	**8.4°C** Lentran (Inverness-shire, 146mAMSL)
Highest Minimum	**11.8°C** Isle Of Portland (Dorset, 52mAMSL)
Lowest Minimum	**-0.7°C** Cromdale (Moray (in Highland Region), 193mAMSL)
Lowest Grass Minimum	**-2.8°C** Fettercairn, Glensaugh No 2 (Kincardineshire, 171mAMSL)
Most Rainfall	**50.2mm** Treherbert, Tyn-y-waun (Mid Glamorgan, 259mAMSL)
Most Sunshine	**6.7hr** Magilligan No 2 (Londonderry, 6mAMSL)
Highest Gust	**64Kt 74mph** Wight: Needles Old Battery (Isle Of Wight, 80mAMSL)
Highest Gust (mountain)	**91Kt 105mph** Cairngorm Summit (Inverness-shire, 1237mAMSL)
Greatest Snow Depth at 0900 UTC	No non-zero values

mAMSL refers to station elevation in metres above mean sea level

Daily Weather Summary for Saturday 24 October 2020

North Atlantic and Europe analysis charts and satellite images at 0000 UTC

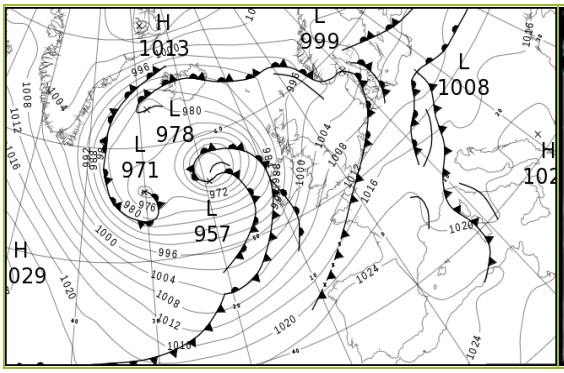

North Atlantic and Europe analysis charts and satellite images at 1200 UTC

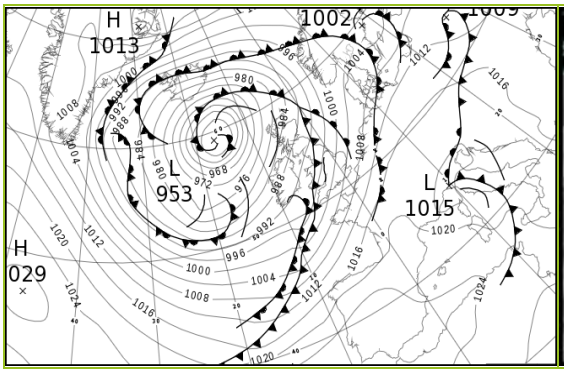

All satellite imagery copyright Met Office and EUMETSAT (European Organisation for the Exploitation of Meteorological Satellites). These show infra-red images from the geostationary MSG satellite. The rainfall rates are derived from both rain-radar and satellite data.

Daily Weather Summary for Saturday 24 October 2020

UK satellite and rain-radar precipitation rates at (L) 0000 and (R) 1200 UTC

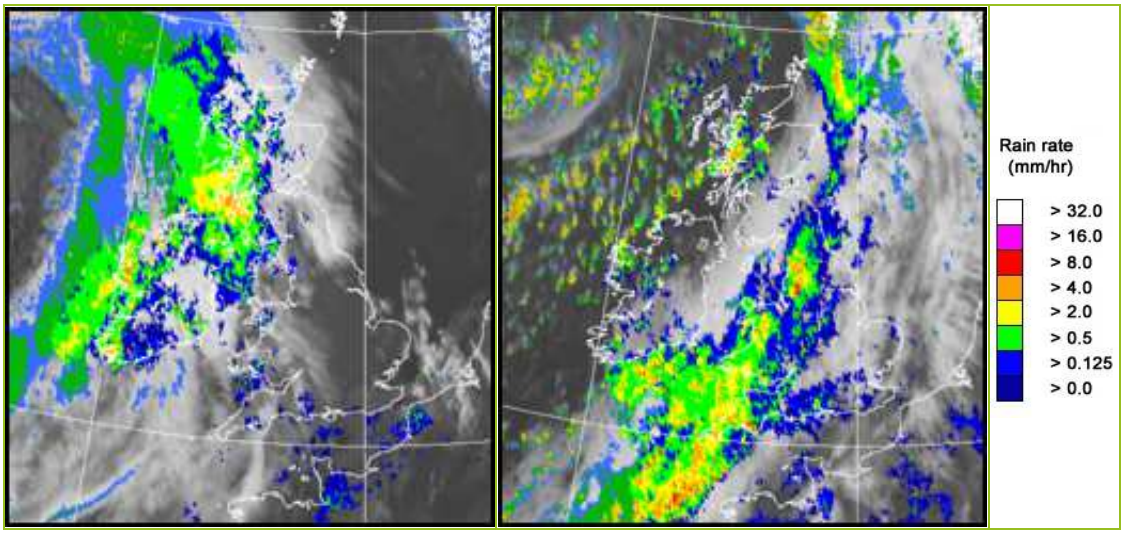

UK wind speed and direction at (L) 0000 and (R) 1200 UTC

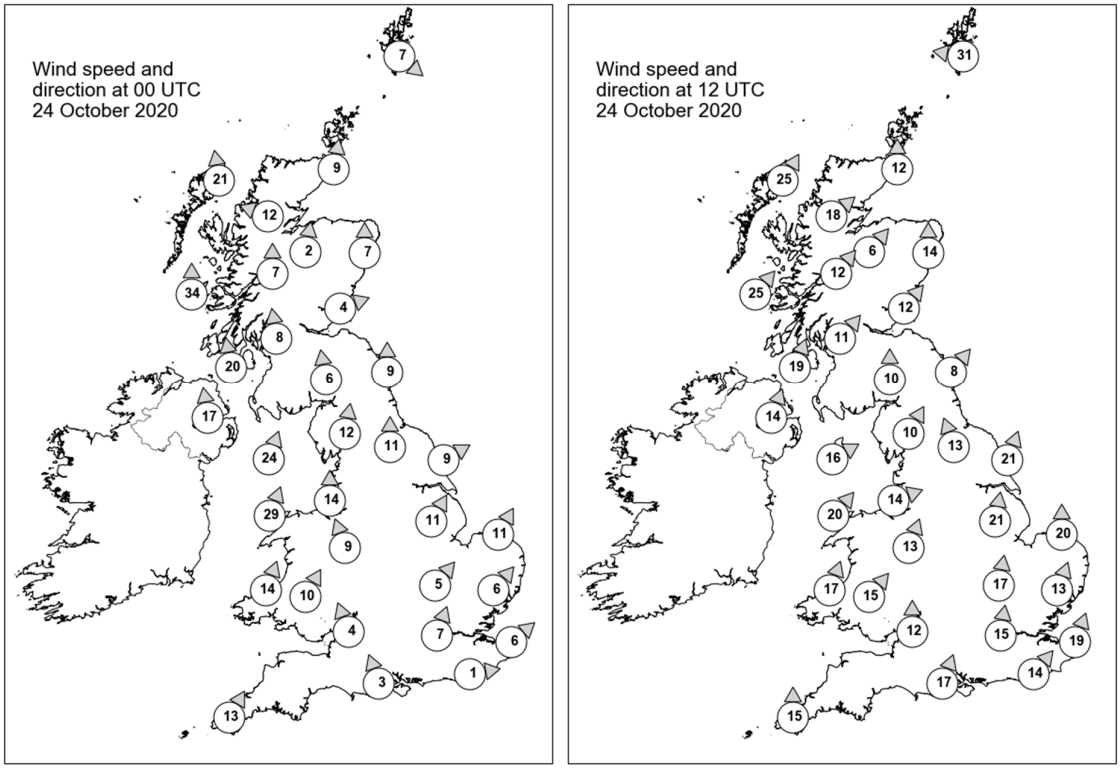

Daily Weather Summary for Saturday 24 October 2020

Selected UK readings at (L) 0000 and (R) 1200 UTC

STATIONS		0000 UTC						1200 UTC					
NO	SITE	PRESS	WDIR	WSPD	CLOUD	TEMP	TDEW	PRESS	WDIR	WSPD	CLOUD	TEMP	TDEW
1	Lerwick	995.0	NW	7	1	6.2	4.2	983.4	E	31	8	9.1	9.0
2	Wick	995.5	S	9	7	7.4	4.4	983.8	S	12	0	10.1	5.9
3	Stornoway	989.7	S	21	7	9.4	6.4	979.3	SSW	25	7	10.0	5.1
4	Loch Glascarnoch	994.0	ESE	12	8	4.6	3.6	983.3	SW	18	2	7.8	3.8
5	Aviemore	995.6	S	2	8	4.8	2.8	985.3	SW	6	7	7.5	5.8
6	Dyce	998.4	S	7	6	4.9	3.5	987.4	S	14	4	7.9	5.6
7	Tulloch Bridge	995.6	S	7	8	6.5	3.1	986.2	SW	12	8	8.0	3.7
8	Tiree	989.6	S	34	8	7.9	6.3	982.8	SW	25	8	10.5	4.8
9	Leuchars	998.8	WSW	4	8	7.2	5.6	988.1	SW	12	7	10.2	7.3
10	Bishopton	997.4	S	8	8	7.0	4.9	988.0	SW	11	1	10.5	6.1
11	Machrihanish	994.8	S	20	8	8.9	6.0	987.6	SSW	19	0	10.6	5.3
12	Boulmer	1002.0	S	9	1	5.6	3.7	992.2	SW	8	7	10.3	7.5
13	Eskdalemuir	1000.4	S	6	8	4.7	4.6	991.0	S	10	8	8.0	7.5
14	Aldergrove	994.7	S	17	8	8.8	6.7	988.8	SSW	14	4	10.5	6.2
15	Shap	1002.5	S	12	4	6.3	5.0	993.1	SSW	10	8	8.1	7.0
16	Leeming	1004.0	S	11	0	5.9	4.0	993.2	SSE	13	8	12.9	10.2
17	Ronaldsway	999.5	SSW	24	8	11.9	6.0	991.9	WSW	16	8	11.4	5.5
18	Bridlington	1005.0	WSW	9	0	6.4	4.6	995.2	SSW	21	8	12.8	10.1
19	Crosby	1004.0	S	14	8	8.2	5.1	993.9	WSW	14	8	11.6	9.8
20	Valley	1001.3	SSW	29	7	12.2	7.7	993.3	SW	20	7	12.2	8.9
21	Waddington	1007.1	SSW	11	0	6.8	3.9	997.2	S	21	8	13.5	10.8
22	Shawbury	1005.8	SSE	9	0	7.2	4.4	995.2	SSW	13	7	13.5	10.8
23	Weybourne	1008.0	SSW	11	0	7.2	5.3	1000.3	S	20	5	13.7	10.6
24	Bedford	1008.9	SW	5	0	5.8	4.2	999.9	S	17	7	13.7	11.5
25	Aberporth	1004.4	SSW	14	4	9.3	6.6	994.7	SSW	17	7	11.0	9.9
26	Sennybridge	1006.4	SSW	10	7	7.7	5.5	995.7	SW	15	8	10.9	10.3
27	Wattisham	1009.7	SW	6	2	6.9	5.0	1002.7	SSW	13	8	13.9	11.7
28	Almondsbury	1008.4	SSE	4	6	8.0	5.1	997.8	S	12	8	15.4	12.5
29	Heathrow	1010.1	SSW	7	0	8.1	6.3	1002.1	S	15	8	14.4	11.8
30	Manston	1011.1	SW	6	5	9.5	9.1	1005.3	SSW	19	7	15.0	12.0
31	Chivenor	1008.0	-	-	7	10.1	6.6	996.8	-	-	8	12.9	10.7
32	Exeter	1009.2	-	-	3	8.2	6.6	998.6	-	-	8	14.4	13.5
33	Herstmonceux	1011.1	W	1	8	9.7	9.1	1005.1	SW	14	8	14.8	11.8
34	Hurn	1010.0	SSE	3	3	7.8	7.5	1001.7	SSW	17	8	14.3	13.7
35	Camborne	1008.2	SSW	13	6	11.7	8.5	996.9	S	15	8	12.0	11.2

Daily Weather Summary for Saturday 24 October 2020

Selected European readings at (L) 0000 and (R) 1200 UTC

STATIONS		0000 UTC						1200 UTC					
NO	SITE	PRESS	WDIR	WSPD	CLOUD	TEMP	TDEW	PRESS	WDIR	WSPD	CLOUD	TEMP	TDEW
1	Murmansk	989.3	ENE	2	8	-0.3	-0.8	993.8	NNE	4	8	-0.2	-1.3
2	Helsinki	1005.0	W	6	0	-0.2	-0.7	1005.3	W	2	6	5.1	-0.5
3	Stockholm	1006.3	SSW	2	-	0.3	0.3	1000.6	SSW	4	-	9.5	8.8
4	Oslo	-	-	-	-	-	-	-	-	-	-	-	-
5	Reykjavik	-	-	-	5	-	-	-	-	-	7	-	-
6	Moscow	1004.5	W	2	8	10.6	8.3	1008.9	WNW	2	7	10.6	6.4
7	Kiev	1013.4	NW	2	8	13.3	8.5	1011.6	WNW	2	6	17.9	9.8
8	Warsaw	1010.9	SE	2	8	12.1	11.6	1013.9	W	8	3	14.6	10.0
9	Berlin	1011.7	WSW	4	-	12.3	11.8	1013.5	WSW	8	-	17.0	11.2
10	De Bilt	1010.6	SSW	8	6	12.3	10.2	1009.4	SSW	14	8	14.9	10.3
11	Dublin	996.9	S	17	6	11.3	5.8	991.0	SSW	8	7	10.4	5.4
12	Cork	996.4	S	25	8	10.8	10.0	991.8	SW	12	7	9.1	7.3
13	Sofia	1021.0	SE	2	0	8.4	3.7	1015.1	-	0	6	18.0	7.9
14	Belgrade	1017.2	-	0	6	12.9	10.9	1016.7	-	0	8	18.3	10.9
15	Budapest	1015.8	N	2	-	9.0	8.7	1016.5	W	2	-	13.4	11.1
16	Prague	1013.2	SW	4	-	13.1	11.6	1016.3	W	6	3	17.1	8.1
17	Munich	1016.5	WSW	8	8	12.3	10.3	1019.2	W	6	8	13.1	9.8
18	Strasbourg	1016.9	SSW	4	8	13.5	13.2	1018.4	SW	12	-	16.6	7.8
19	Paris	1016.5	SSW	8	1	11.8	9.9	1013.7	SSW	13	8	14.6	13.3
20	Jersey	1012.4	WSW	13	5	12.2	10.7	1005.3	S	20	8	16.0	14.1
21	Milan	1017.9	N	2	8	13.3	13.2	1016.4	SSW	4	7	14.9	13.0
22	Marseille	1019.2	W	9	7	15.3	14.8	1018.6	WNW	14	-	19.3	12.1
23	Bordeaux	1022.2	SW	5	8	12.7	12.1	1019.4	SSW	10	-	18.3	11.6
24	Rome	1020.0	SE	8	-	18.1	16.5	1017.8	SSW	11	-	21.2	16.3
25	Ajaccio	1019.7	NNE	2	8	18.3	17.3	1019.1	SW	13	6	20.5	15.1
26	Barcelona	1021.8	N	3	1	14.7	8.6	1021.6	SW	12	1	20.4	11.0
27	Majorca	1022.3	ENE	3	2	15.3	12.4	1022.8	SW	12	1	23.3	7.8
28	Madrid	1027.2	-	0	0	7.3	6.7	1026.3	-	0	7	11.4	8.7
29	Lisbon	-	-	-	-	13.4	10.7	-	-	-	-	19.2	13.6
30	Athens	1018.2	NNE	2	-	16.5	9.8	1015.8	-	0	0	27.4	8.4
31	Malta	1021.7	W	4	0	17.1	15.6	1019.6	WNW	13	1	23.6	18.3
32	Gibraltar	1026.5	WSW	7	0	16.4	13.9	1026.6	SW	5	1	21.9	10.9

Daily Weather Summary for Saturday 24 October 2020

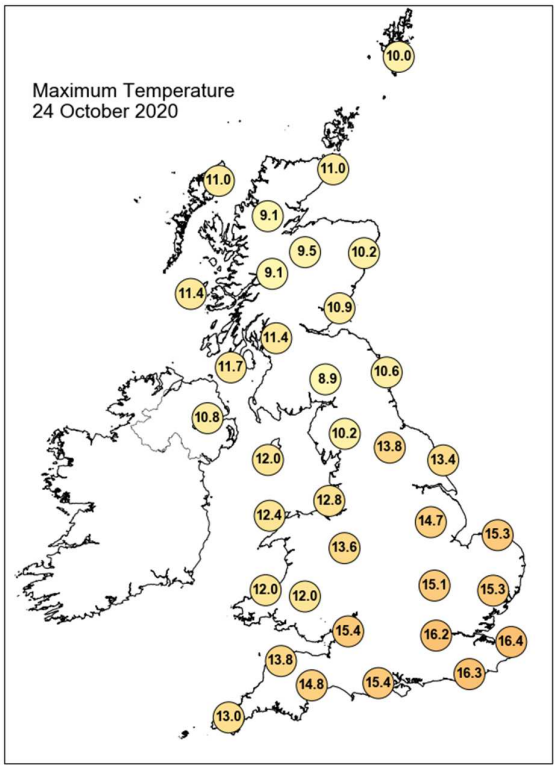

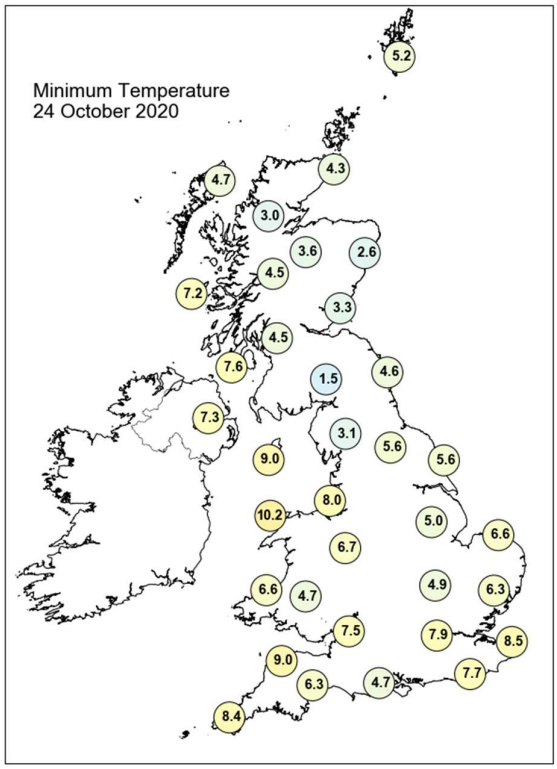

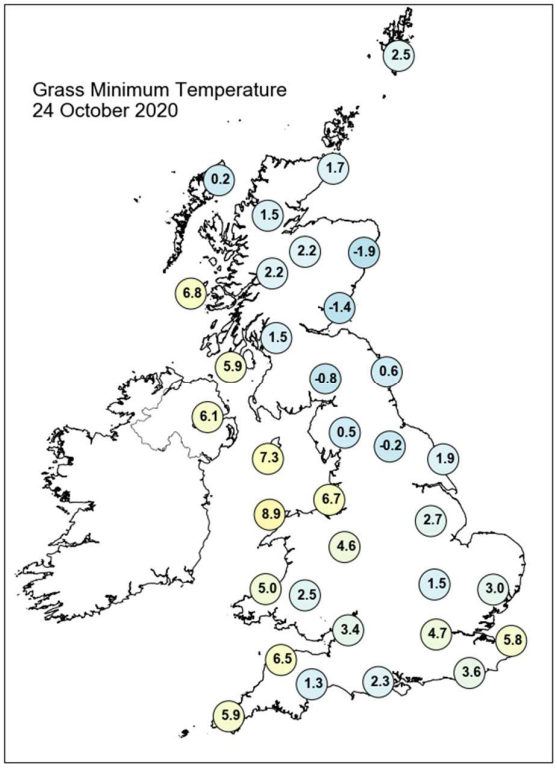

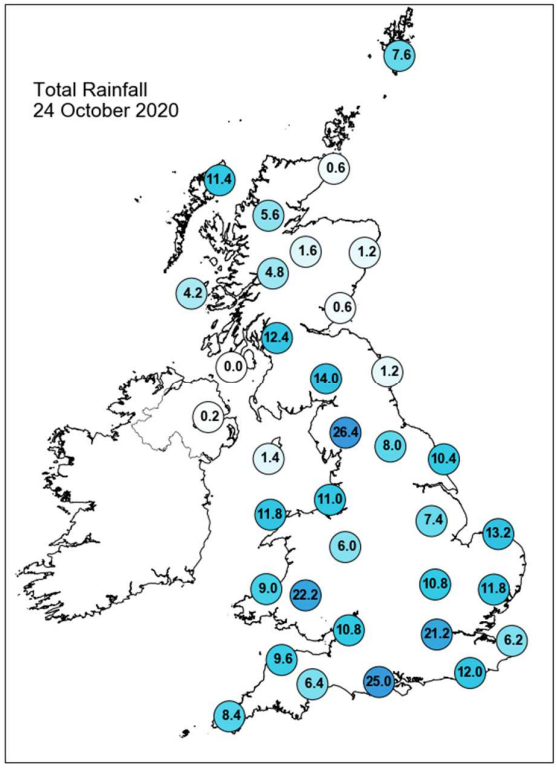

Daily Weather Summary for Saturday 24 October 2020

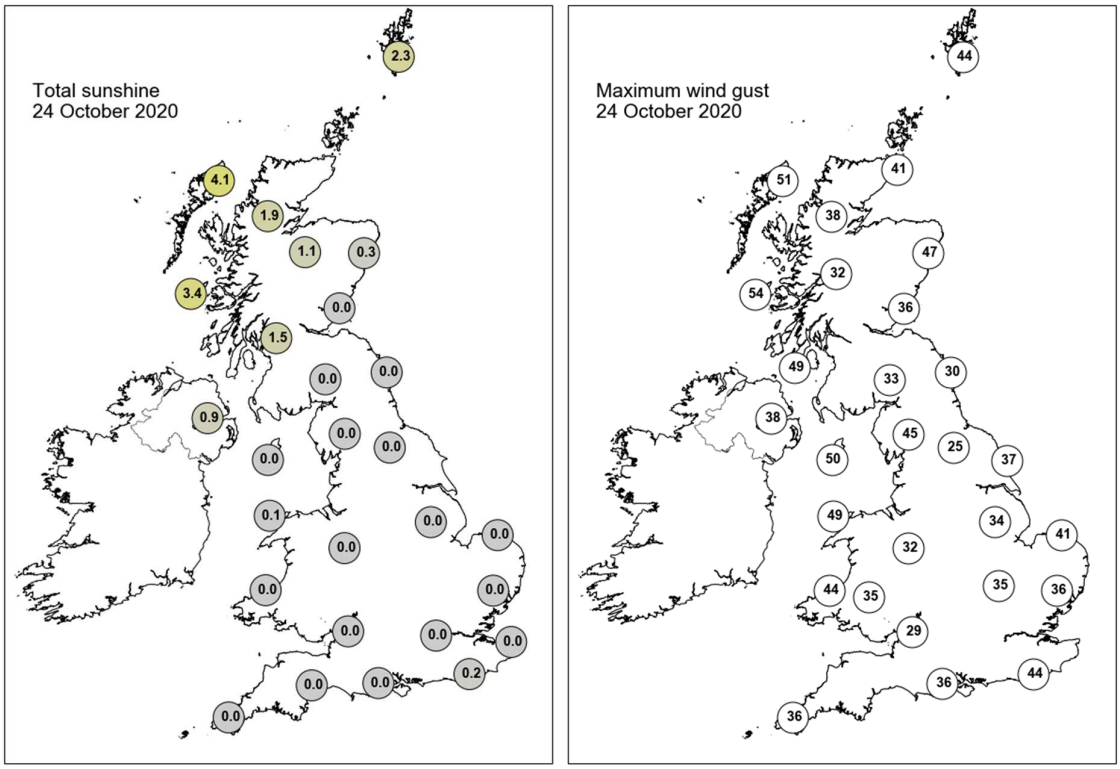

None of the selected stations observed a day of sleet or snow falling or non-zero snow depth at 0900 UTC.

Daily Weather Summary for Sunday 25 October 2020

This day's summary created 01/11/2020 02:00

Summary of the UK Weather for Sunday 25 October 2020

As the frontal system moved off to the East, some line convection was seen in the early hours, bringing high rainfall totals to parts of the south east of England. After the passage of the front, the east of the UK remained largely dry, while western areas saw an overnight band showers, with Wales and North West England seeing a heavier banding of those showers. Blustery showers pushed eastwards across the UK through the day, these most frequent and heaviest in the far northwest, the west and the south of the UK. The northeast and east of the UK remained generally dry with some long sunny spells on offer through the day. The showers turned thundery at times during the afternoon over Southeast Wales. The showers gradually began to fade into the evening, remaining heaviest and most frequent in the far northwest and the west. It was a windy and gusty day for much of the UK, particularly along coastlines and in the north of the UK where it was very windy at times.

Daily Extremes

Highest Maximum	**14.6°C** Cardiff, Bute Park (South Glamorgan, 9mAMSL)
Lowest Maximum	**7.2°C** Dalwhinnie No 2 (Inverness-shire, 351mAMSL)
Highest Minimum	**10.9°C** Hastings (East Sussex, 45mAMSL)
Lowest Minimum	**-0.1°C** Drumnadrochit (Inverness-shire, 53mAMSL)
Lowest Grass Minimum	**-3.2°C** Urquhart, Northwood (Ross & Cromarty, 17mAMSL)
Most Rainfall	**49.8mm** Mickleden, Middlefell Farm (Cumbria, 99mAMSL)
Most Sunshine	**7.6hr** Whitby (North Yorkshire, 41mAMSL) also Leconfield (Humberside, 7mAMSL)
Highest Gust	**54Kt 62mph** Wight: Needles Old Battery (Isle Of Wight, 80mAMSL)
Highest Gust (mountain)	**63Kt 72mph** Bealach Na Ba No 2 (Ross & Cromarty, 773mAMSL) also Cairngorm Summit (Inverness-shire, 1237mAMSL)
Greatest Snow Depth at 0900 UTC	No non-zero values

mAMSL refers to station elevation in metres above mean sea level

Daily Weather Summary for Sunday 25 October 2020

North Atlantic and Europe analysis charts and satellite images at 0000 UTC

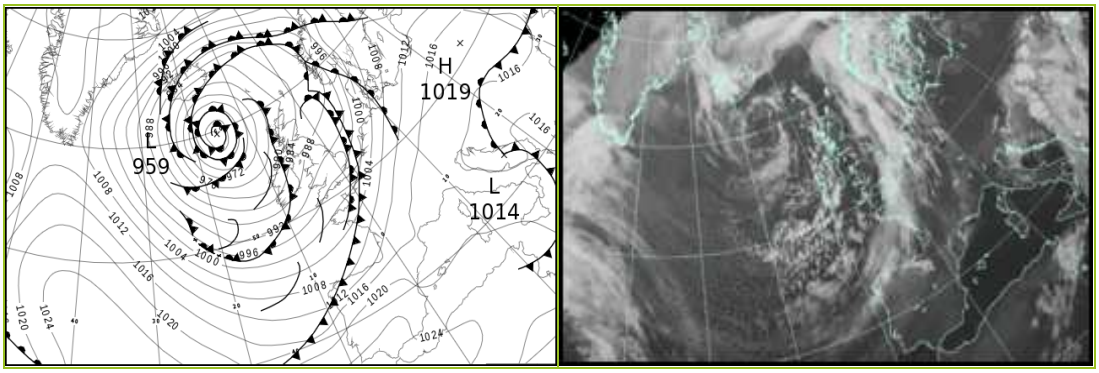

North Atlantic and Europe analysis charts and satellite images at 1200 UTC

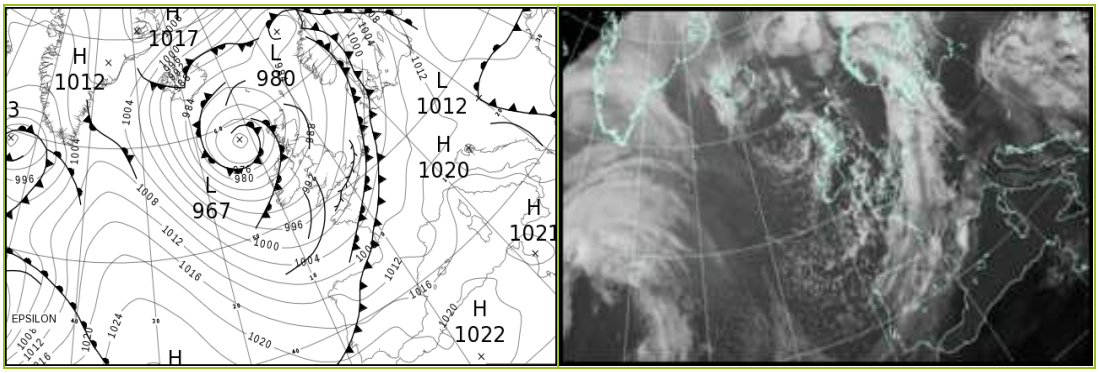

All satellite imagery copyright Met Office and EUMETSAT (European Organisation for the Exploitation of Meteorological Satellites). These show infra-red images from the geostationary MSG satellite. The rainfall rates are derived from both rain-radar and satellite data.

Daily Weather Summary for Sunday 25 October 2020

UK satellite and rain-radar precipitation rates at (L) 0000 and (R) 1200 UTC

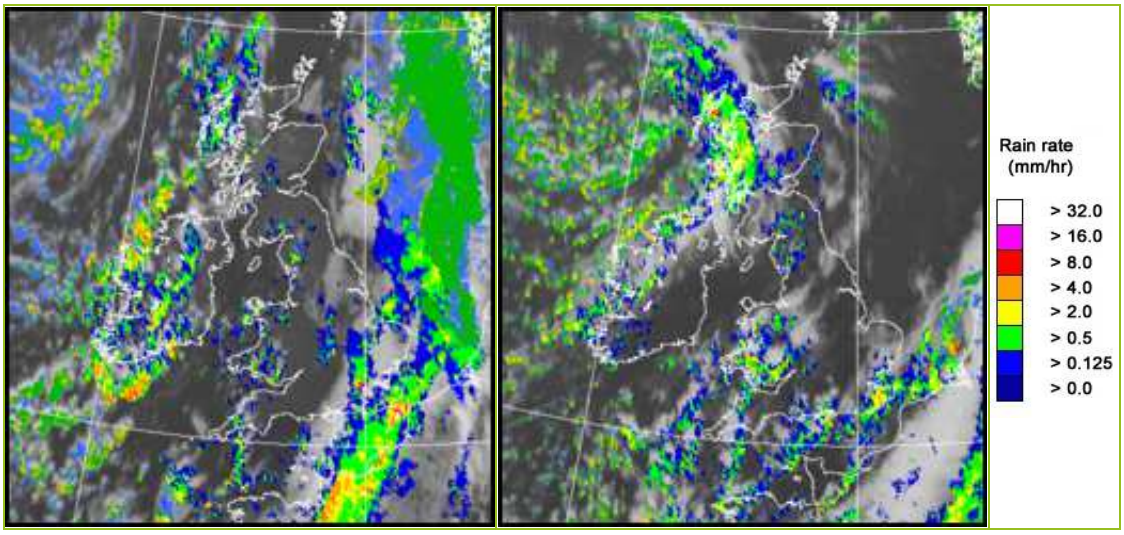

UK wind speed and direction at (L) 0000 and (R) 1200 UTC

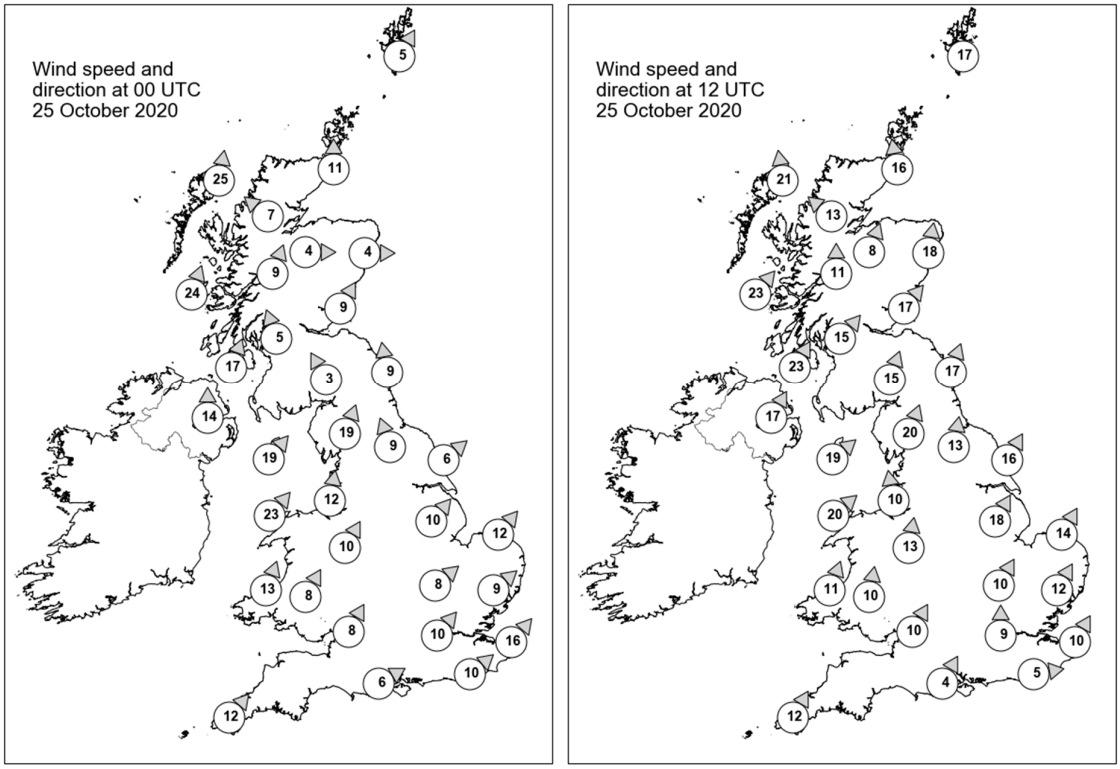

Daily Weather Summary for Sunday 25 October 2020

Selected UK readings at (L) 0000 and (R) 1200 UTC

STATIONS		0000 UTC						1200 UTC					
NO	SITE	PRESS	WDIR	WSPD	CLOUD	TEMP	TDEW	PRESS	WDIR	WSPD	CLOUD	TEMP	TDEW
1	Lerwick	982.5	SSW	5	2	6.8	5.8	981.8	-	17	6	10.1	6.3
2	Wick	981.7	S	11	2	8.6	4.4	979.9	S	16	6	10.8	5.6
3	Stornoway	976.6	S	25	6	9.0	6.5	974.6	S	21	8	9.0	7.6
4	Loch Glascarnoch	980.6	SE	7	6	3.3	2.1	978.1	SE	13	5	7.1	3.9
5	Aviemore	982.2	W	4	7	5.9	2.0	979.9	SSW	8	7	8.0	3.3
6	Dyce	984.1	W	4	0	4.7	2.3	982.5	S	18	6	9.0	5.8
7	Tulloch Bridge	982.3	SSW	9	6	6.6	3.0	980.6	S	11	7	6.9	5.0
8	Tiree	978.7	SSW	24	8	9.1	5.6	976.5	SW	23	8	9.9	8.3
9	Leuchars	984.9	SSW	9	0	6.1	3.9	983.5	SW	17	7	10.3	4.9
10	Bishopton	984.1	SSE	5	8	6.6	5.1	983.2	SW	15	7	9.0	6.1
11	Machrihanish	982.9	SSW	17	3	8.4	3.6	982.6	SSW	23	7	9.9	4.8
12	Boulmer	987.4	S	9	7	6.6	4.9	987.0	SSW	17	0	11.0	6.2
13	Eskdalemuir	987.2	SSE	3	5	3.3	3.1	986.4	SSW	15	7	8.6	5.8
14	Aldergrove	983.6	S	14	1	7.0	3.7	984.4	SSW	17	2	10.4	5.3
15	Shap	988.4	SSW	19	5	6.5	5.0	988.5	SSW	20	8	8.7	5.8
16	Leeming	989.8	SSE	9	7	6.8	5.9	990.4	S	13	2	11.1	5.5
17	Ronaldsway	987.1	SW	19	2	10.5	3.7	988.2	SW	19	5	11.9	5.1
18	Bridlington	990.5	SW	6	6	8.5	7.9	991.2	SSW	16	1	11.8	6.0
19	Crosby	990.4	S	12	1	8.3	6.1	991.0	S	10	0	10.9	6.9
20	Valley	988.9	SW	23	3	11.2	4.3	990.3	SW	20	0	12.2	5.2
21	Waddington	992.5	SW	10	7	9.3	7.8	993.2	SSW	18	1	12.4	6.2
22	Shawbury	991.8	SSW	10	3	8.0	4.1	992.3	S	13	2	9.9	6.4
23	Weybourne	993.0	SW	12	8	11.2	10.1	995.0	SSW	14	2	13.2	7.5
24	Bedford	994.4	SW	8	8	10.3	9.2	995.1	SSW	10	1	12.3	8.1
25	Aberporth	991.6	SSW	13	1	7.2	4.9	992.2	SSW	11	7	9.0	6.8
26	Sennybridge	993.3	SSW	8	7	6.4	5.7	993.4	S	10	1	7.0	5.1
27	Wattisham	995.1	SW	9	8	10.7	9.6	996.6	SSW	12	4	11.1	7.4
28	Almondsbury	995.0	SSW	8	0	8.8	7.3	994.6	SSW	10	3	12.8	6.8
29	Heathrow	995.5	SW	10	8	10.0	8.6	996.6	S	9	1	11.9	8.0
30	Manston	997.3	SW	16	7	11.6	10.8	998.6	SSW	10	7	10.3	9.2
31	Chivenor	994.7	-	-	1	8.8	5.7	994.7	-	-	6	10.0	6.3
32	Exeter	996.1	-	-	0	7.9	6.6	994.9	-	-	0	12.8	7.2
33	Herstmonceux	996.8	SW	10	8	12.0	11.1	998.3	W	5	7	8.7	8.0
34	Hurn	996.8	WSW	6	8	10.7	8.8	996.4	SSW	4	3	11.4	8.7
35	Camborne	995.9	SW	12	3	9.7	5.5	995.1	SSW	12	5	11.1	7.4

Daily Weather Summary for Sunday 25 October 2020

Selected European readings at (L) 0000 and (R) 1200 UTC

STATIONS		0000 UTC						1200 UTC					
NO	SITE	PRESS	WDIR	WSPD	CLOUD	TEMP	TDEW	PRESS	WDIR	WSPD	CLOUD	TEMP	TDEW
1	Murmansk	1000.7	NNE	6	7	0.8	-0.4	1011.1	E	4	8	1.2	-1.6
2	Helsinki	1006.3	NE	6	8	2.9	2.4	1012.0	SSW	2	8	5.6	4.0
3	Stockholm	1007.9	SSE	4	-	3.6	3.5	1003.6	SSE	10	-	12.2	10.8
4	Oslo	-	-	-	-	-	-	-	-	-	-	-	-
5	Reykjavik	-	-	-	7	-	-	987.2	N	12	7	6.5	1.7
6	Moscow	1009.8	N	4	8	7.1	3.9	1014.7	W	2	8	8.9	4.0
7	Kiev	1015.1	NW	6	5	12.9	10.8	1018.7	-	0	6	15.2	8.5
8	Warsaw	1016.8	ESE	2	2	5.4	5.3	1015.3	ESE	6	4	13.9	10.9
9	Berlin	1012.2	S	6	-	11.0	8.9	1007.9	S	10	-	16.8	9.3
10	De Bilt	1001.7	S	14	8	15.9	11.4	1000.4	S	8	8	12.7	10.3
11	Dublin	986.6	S	10	1	8.1	3.3	987.9	SW	14	3	10.6	3.9
12	Cork	987.1	SW	21	6	7.8	6.1	990.8	WSW	14	3	10.6	4.9
13	Sofia	1016.1	-	0	7	9.7	6.8	1015.7	-	0	8	11.5	10.4
14	Belgrade	1015.4	S	2	8	13.8	12.3	1013.4	W	4	7	16.4	12.5
15	Budapest	1015.8	N	4	-	11.8	11.5	1013.4	-	0	-	13.1	12.9
16	Prague	1016.6	S	4	-	8.6	6.7	1010.8	SW	2	4	15.3	8.7
17	Munich	1016.5	S	4	2	7.9	6.4	1008.7	ENE	4	3	16.6	7.6
18	Strasbourg	1013.9	SSE	4	6	8.6	7.8	1007.3	S	7	8	17.4	9.8
19	Paris	1006.6	S	13	7	14.2	10.6	1003.7	S	7	7	11.2	9.9
20	Jersey	1000.0	WSW	20	8	12.0	9.1	998.8	SW	18	0	13.3	8.1
21	Milan	1016.7	-	0	0	9.1	9.1	1015.3	N	2	3	16.7	13.5
22	Marseille	1017.0	ENE	2	-	12.6	10.7	1011.4	SE	19	6	20.2	14.6
23	Bordeaux	1011.3	S	9	-	12.6	8.5	1008.2	SSW	10	8	14.3	12.2
24	Rome	1017.3	NNE	2	-	11.9	10.8	1017.5	WSW	6	1	19.5	13.0
25	Ajaccio	1019.7	NE	3	8	14.4	12.3	1017.6	WSW	5	-	21.2	13.1
26	Barcelona	1017.9	W	10	1	16.4	11.8	1012.7	WNW	13	8	22.3	8.7
27	Majorca	1020.0	WNW	4	3	14.8	11.4	1016.3	WSW	19	4	22.3	12.3
28	Madrid	1022.6	SSE	5	0	8.4	6.4	1015.0	SSW	17	7	15.1	10.0
29	Lisbon	1022.3	-	-	-	16.5	15.3	-	-	-	-	17.5	17.0
30	Athens	1014.6	NNE	1	-	17.3	11.4	1012.2	-	0	3	24.2	12.8
31	Malta	1019.4	NW	13	2	19.7	14.5	1019.1	WNW	14	1	23.2	13.6
32	Gibraltar	1024.4	WSW	7	0	16.5	11.8	1022.3	W	18	6	19.8	12.6

Daily Weather Summary for Sunday 25 October 2020

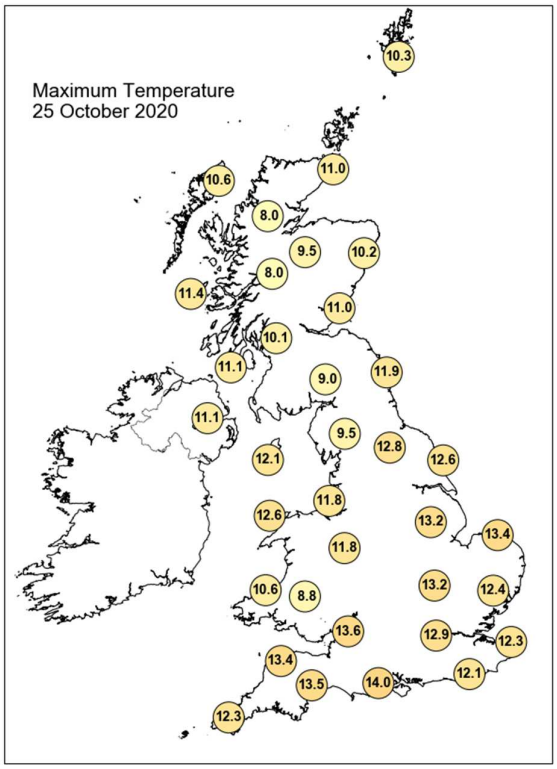

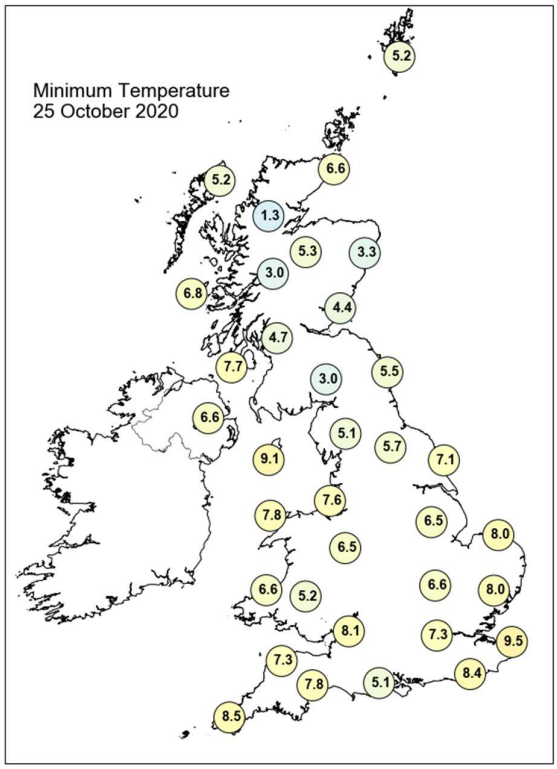

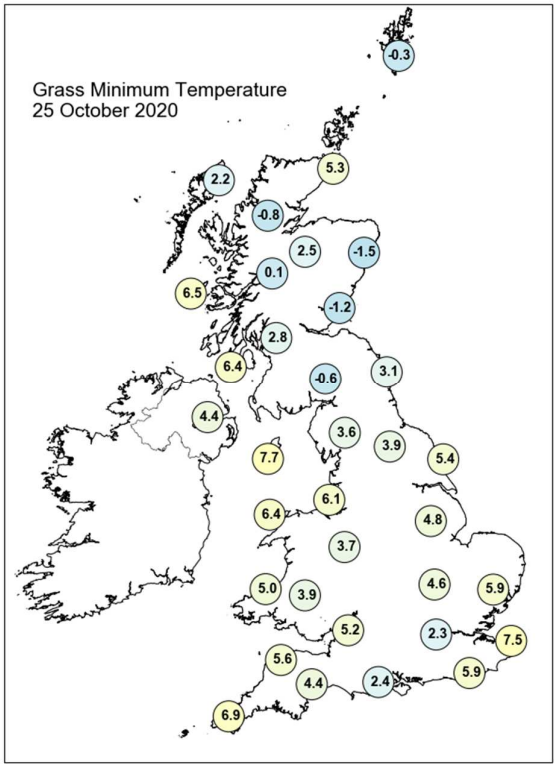

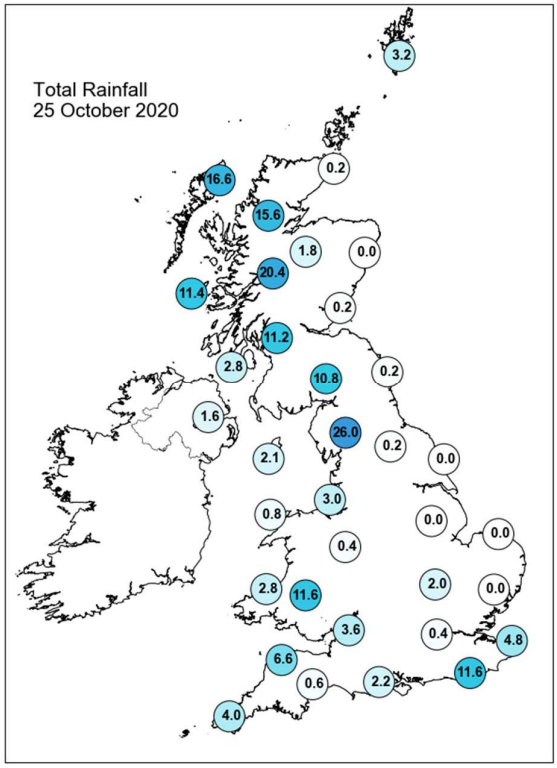

Daily Weather Summary for Sunday 25 October 2020

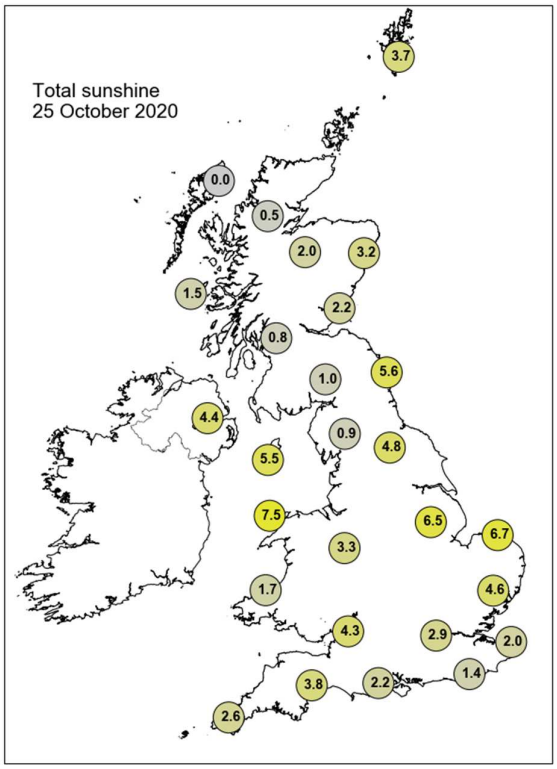

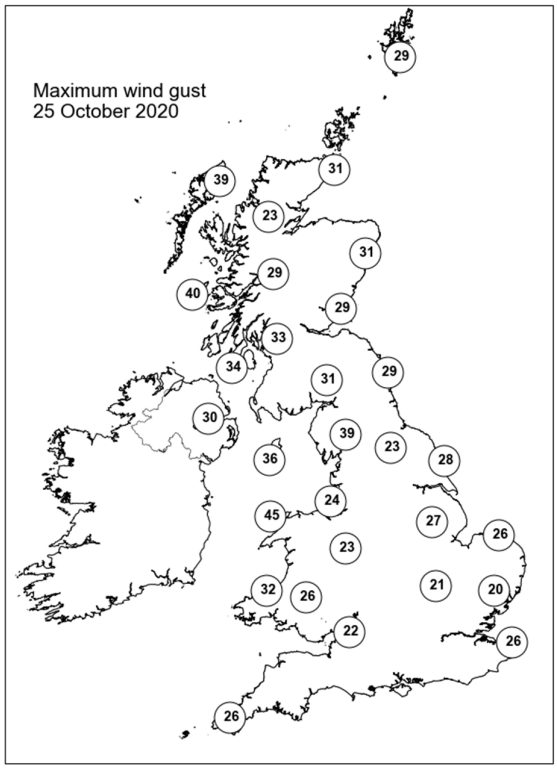

None of the selected stations observed a day of sleet or snow falling or non-zero snow depth at 0900 UTC.

Daily Weather Summary for Monday 26 October 2020

This day's summary created 03/11/2020 12:27

Summary of the UK Weather for Monday 26 October 2020

The overnight period saw a general split in the weather pattern across the UK; western parts saw plenty of cloud and rain with rather strong winds in coastal areas, whilst in the east conditions remained dry and the skies were largely clear. Some coastal areas in the southeast did see occasional spells of rain for a time early in the night, but this band soon cleared eastward through the early morning period. Through the morning, most areas of the UK experienced blustery showers, though parts of eastern England remained dry. However, as this system moved northeast throughout the day, the showers and spells of rain affected all regions with exception to northeast England. Brief thunderstorms developed in north East Anglia in the late afternoon. South East England saw largely clear skies, despite some precipitation later in the day. As the front continued north-eastwards, western parts of England and Wales, as well as northeast Scotland, continued to experience occasional scattered showers whilst elsewhere showers gradually faded away.

Daily Extremes

Highest Maximum	**15.3°C** Bognor Regis (West Sussex, 7mAMSL)
Lowest Maximum	**8.5°C** Spadeadam No 2 (Cumbria, 285mAMSL)
Highest Minimum	**10.2°C** Isle Of Portland (Dorset, 52mAMSL)
Lowest Minimum	**0.1°C** Shobdon Airfield (Hereford & Worcester, 99mAMSL)
Lowest Grass Minimum	**-2.2°C** Alice Holt Lodge (Hampshire, 115mAMSL)
Most Rainfall	**13.0mm** Trevince (Cornwall, 69mAMSL)
Most Sunshine	**8.0hr** Preston, Cove House (Dorset, 44mAMSL)
Highest Gust	**42Kt 48mph** Tiree (Argyll (in Strathclyde Region), 9mAMSL)
Highest Gust (mountain)	**57Kt 66mph** Cairngorm Summit (Inverness-shire, 1237mAMSL)
Greatest Snow Depth at 0900 UTC	No non-zero values

mAMSL refers to station elevation in metres above mean sea level

Daily Weather Summary for Monday 26 October 2020

North Atlantic and Europe analysis charts and satellite images at 0000 UTC

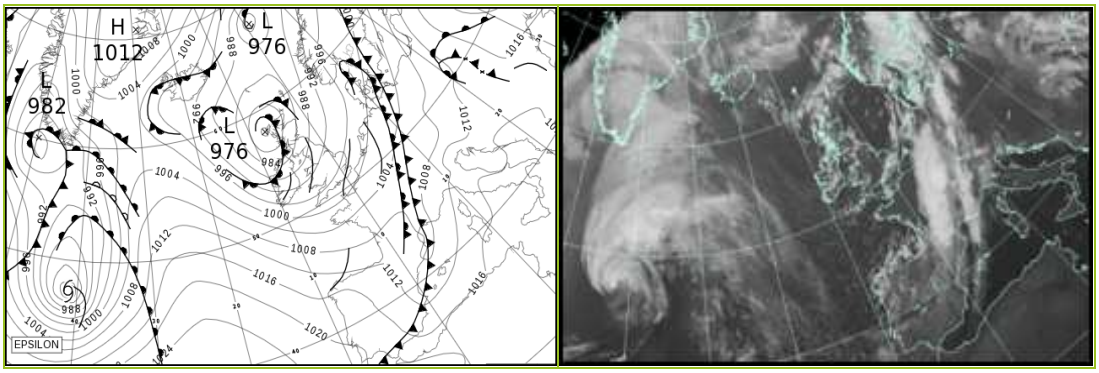

North Atlantic and Europe analysis charts and satellite images at 1200 UTC

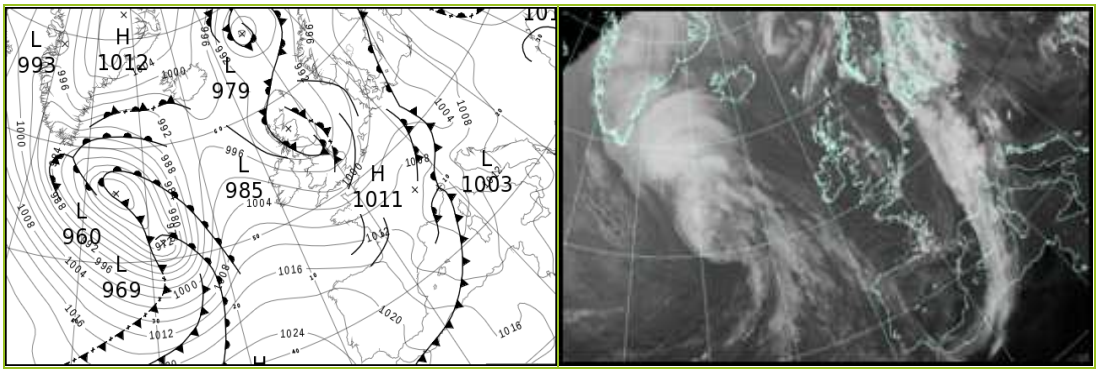

All satellite imagery copyright Met Office and EUMETSAT (European Organisation for the Exploitation of Meteorological Satellites). These show infra-red images from the geostationary MSG satellite. The rainfall rates are derived from both rain-radar and satellite data.

Daily Weather Summary for Monday 26 October 2020

UK satellite and rain-radar precipitation rates at (L) 0000 and (R) 1200 UTC

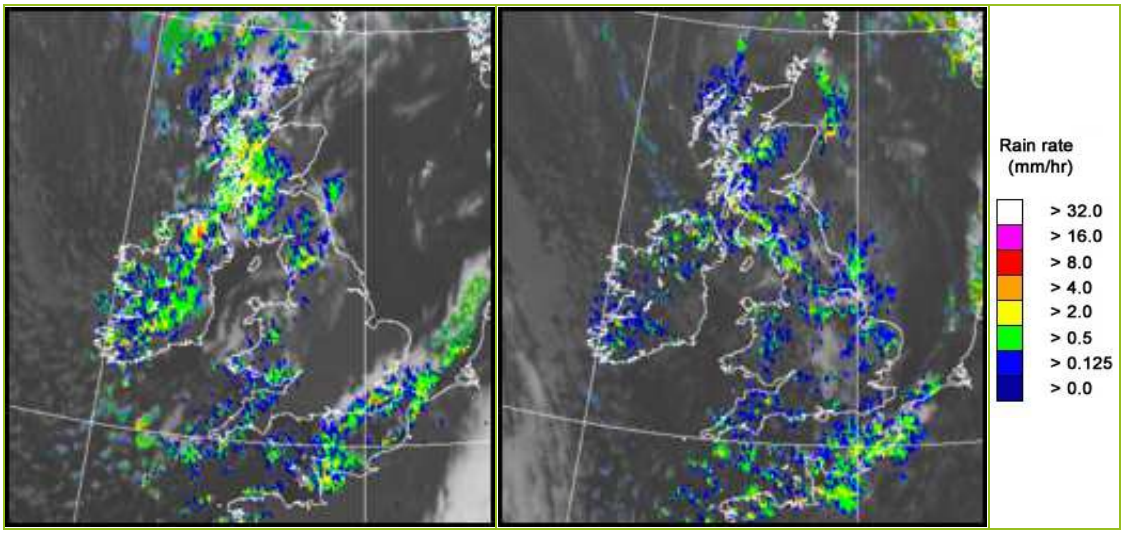

UK wind speed and direction at (L) 0000 and (R) 1200 UTC

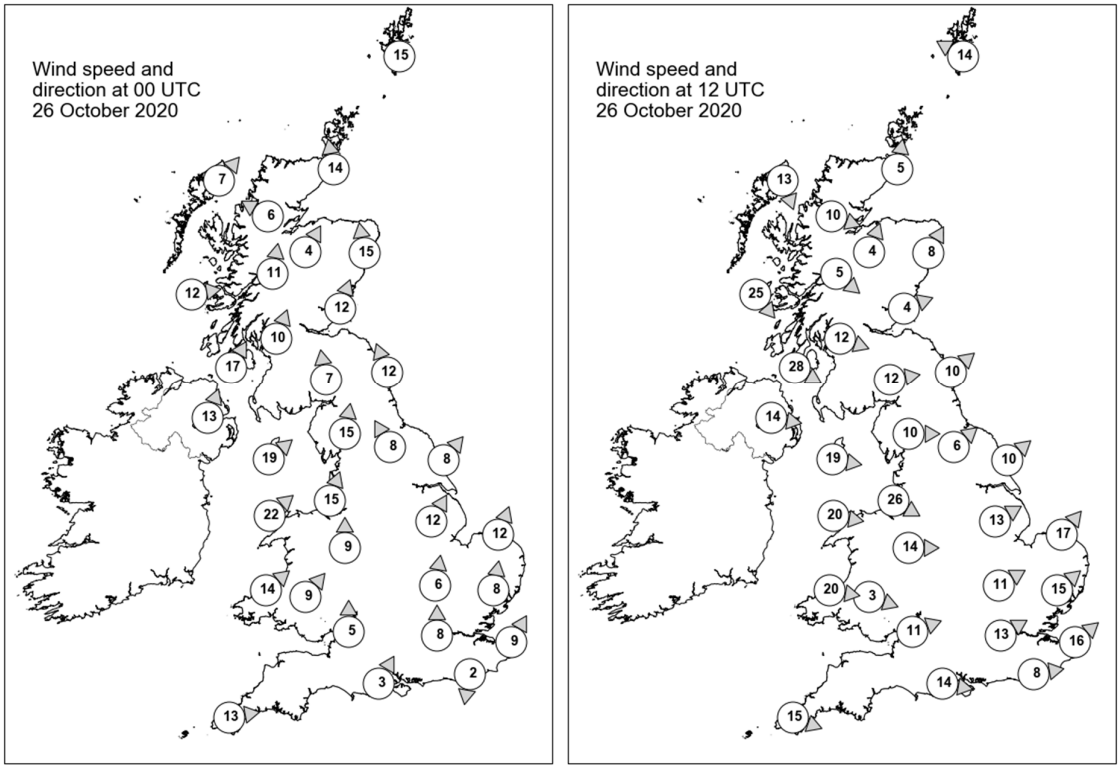

Daily Weather Summary for Monday 26 October 2020

Selected UK readings at (L) 0000 and (R) 1200 UTC

STATIONS		0000 UTC						1200 UTC					
NO	SITE	PRESS	WDIR	WSPD	CLOUD	TEMP	TDEW	PRESS	WDIR	WSPD	CLOUD	TEMP	TDEW
1	Lerwick	982.7	-	15	6	8.6	6.7	987.3	ESE	14	7	10.4	7.5
2	Wick	980.6	S	14	3	10.0	5.7	984.5	S	5	7	10.8	6.3
3	Stornoway	976.7	SW	7	8	9.6	8.7	986.4	NNW	13	8	10.4	8.9
4	Loch Glascarnoch	979.3	ESE	6	8	6.9	5.8	985.6	WNW	10	7	8.3	6.8
5	Aviemore	980.8	SSW	4	8	8.1	4.0	984.4	SSW	4	7	10.3	8.1
6	Dyce	983.8	S	15	6	8.4	5.2	984.9	SSW	8	4	11.1	6.7
7	Tulloch Bridge	981.1	S	11	8	7.2	6.1	986.0	NW	5	8	8.9	6.9
8	Tiree	979.0	W	12	8	10.0	8.7	989.4	NW	25	8	10.2	7.5
9	Leuchars	984.1	SSW	12	1	8.5	5.8	985.0	WSW	4	7	10.3	7.8
10	Bishopton	982.8	SSW	10	8	8.8	7.7	986.7	WNW	12	8	10.7	7.6
11	Machrihanish	982.4	SSW	17	3	9.2	6.4	989.4	WNW	28	3	11.5	6.1
12	Boulmer	987.8	SSE	12	8	6.7	4.7	986.5	SW	10	8	10.3	7.7
13	Eskdalemuir	986.3	S	7	8	7.2	6.4	987.9	W	12	8	8.7	6.7
14	Aldergrove	984.3	SSW	13	8	8.5	6.6	993.6	W	14	6	10.9	6.9
15	Shap	988.9	S	15	8	6.3	5.5	990.2	W	10	7	9.0	5.0
16	Leeming	990.8	SSE	8	7	5.5	4.3	989.6	SW	6	5	11.9	9.0
17	Ronaldsway	987.5	SW	19	3	10.4	6.6	993.1	W	19	6	11.9	6.5
18	Bridlington	991.4	SW	8	0	7.1	5.6	990.1	SW	10	8	9.4	8.3
19	Crosby	990.5	SSW	15	4	7.9	5.9	993.5	WNW	26	7	11.7	8.2
20	Valley	990.1	SW	22	4	10.4	6.8	996.2	W	20	4	12.6	7.6
21	Waddington	993.3	SSW	12	0	6.9	5.2	993.4	WSW	13	7	10.6	8.3
22	Shawbury	992.5	S	9	6	7.2	5.0	995.0	W	14	5	11.8	6.9
23	Weybourne	994.7	SSW	12	0	7.1	6.0	994.0	SW	17	7	11.0	7.6
24	Bedford	995.5	S	6	0	5.7	5.2	995.5	WSW	11	8	11.3	8.5
25	Aberporth	993.1	SW	14	7	8.3	6.2	998.9	W	20	7	10.6	7.3
26	Sennybridge	994.1	SW	9	5	6.2	5.5	997.8	WNW	3	8	9.4	7.9
27	Wattisham	996.2	S	8	1	7.4	5.8	995.8	SW	15	7	11.4	7.7
28	Almondsbury	995.5	S	5	2	7.9	5.5	997.9	WSW	11	7	13.3	7.3
29	Heathrow	996.4	S	8	1	8.0	6.5	997.2	WSW	13	7	12.6	7.8
30	Manston	997.6	SSW	9	8	8.4	7.5	997.6	SW	16	0	13.4	7.4
31	Chivenor	995.5	-	-	4	10.2	7.1	1000.1	-	-	5	13.0	7.7
32	Exeter	996.7	-	-	0	6.8	5.1	999.8	-	-	7	13.6	8.0
33	Herstmonceux	997.7	N	2	7	8.2	7.6	998.2	W	8	2	13.1	7.5
34	Hurn	997.0	SSW	3	0	6.6	5.9	999.0	W	14	6	13.3	8.4
35	Camborne	998.1	W	13	7	9.5	7.0	1002.9	WNW	15	6	12.8	9.0

Daily Weather Summary for Monday 26 October 2020

Selected European readings at (L) 0000 and (R) 1200 UTC

STATIONS		0000 UTC						1200 UTC					
NO	SITE	PRESS	WDIR	WSPD	CLOUD	TEMP	TDEW	PRESS	WDIR	WSPD	CLOUD	TEMP	TDEW
1	Murmansk	1014.0	S	8	6	-2.7	-5.8	1004.5	S	10	8	-0.3	-1.1
2	Helsinki	1008.8	S	12	8	10.0	9.2	1009.0	S	12	8	9.1	8.6
3	Stockholm	1001.6	SSE	6	-	11.3	11.0	1003.3	S	4	-	11.8	11.0
4	Oslo	-	-	-	-	-	-	-	-	-	-	-	-
5	Reykjavik	-	-	-	4	-	-	996.1	E	9	5	5.7	-1.3
6	Moscow	1020.1	-	0	8	8.4	6.5	1024.3	-	0	8	10.7	3.3
7	Kiev	1020.6	-	0	8	8.9	7.6	1018.9	ESE	4	6	13.8	8.2
8	Warsaw	1011.6	ESE	6	8	11.0	10.1	1008.4	SE	6	7	14.0	11.3
9	Berlin	1004.6	S	4	-	10.8	8.7	1002.4	SW	4	-	13.2	9.9
10	De Bilt	999.5	S	8	5	10.0	8.7	999.6	SSW	10	4	11.9	6.6
11	Dublin	988.5	SW	12	5	7.7	5.2	996.5	W	19	5	11.0	6.8
12	Cork	994.6	WSW	12	3	7.1	5.5	1002.2	WNW	17	1	10.6	6.4
13	Sofia	1014.9	-	0	8	9.3	8.9	1013.5	-	0	3	17.2	8.5
14	Belgrade	1014.5	SE	2	6	11.7	10.8	1012.8	S	4	2	21.6	10.5
15	Budapest	1013.0	SSW	2	-	12.5	12.5	1010.1	SSE	6	-	16.5	12.1
16	Prague	1008.5	SSE	4	-	9.6	7.5	1003.1	SSW	4	8	13.2	7.7
17	Munich	1006.3	ESE	4	8	7.2	6.6	1006.7	WNW	8	7	8.6	7.1
18	Strasbourg	1005.2	N	2	8	10.8	10.3	1007.8	S	9	7	9.5	7.3
19	Paris	1003.3	SW	9	7	9.1	8.2	1005.1	SW	15	6	12.7	7.4
20	Jersey	1000.1	W	18	4	10.1	6.2	1002.9	W	21	5	13.1	9.6
21	Milan	1011.1	ENE	3	-	14.1	13.1	1004.9	E	7	-	13.9	13.2
22	Marseille	1007.4	SSE	17	8	18.4	14.9	1008.1	WNW	18	7	14.3	8.5
23	Bordeaux	1008.8	SSW	6	6	10.3	9.2	1012.7	SW	4	-	13.7	10.7
24	Rome	1016.5	E	5	-	13.0	12.8	1012.6	S	10	5	20.4	16.1
25	Ajaccio	1014.2	SE	4	8	16.6	14.1	1008.1	S	16	7	20.7	15.3
26	Barcelona	1007.3	WNW	4	5	15.9	12.3	1010.4	N	8	5	19.0	6.5
27	Majorca	1010.8	WSW	15	5	19.7	15.3	1012.2	NW	16	4	18.5	6.6
28	Madrid	1014.0	WNW	16	8	9.5	2.9	1018.5	W	6	3	11.9	1.9
29	Lisbon	-	-	-	-	-	-	-	-	-	-	-	-
30	Athens	1014.2	N	1	-	17.0	9.5	1014.6	SSW	4	0	24.4	9.9
31	Malta	1018.7	NW	4	0	16.7	12.4	1016.8	ENE	4	4	22.1	14.4
32	Gibraltar	1018.5	SW	18	8	17.3	15.3	1021.4	WNW	16	5	19.3	8.3

Daily Weather Summary for Monday 26 October 2020

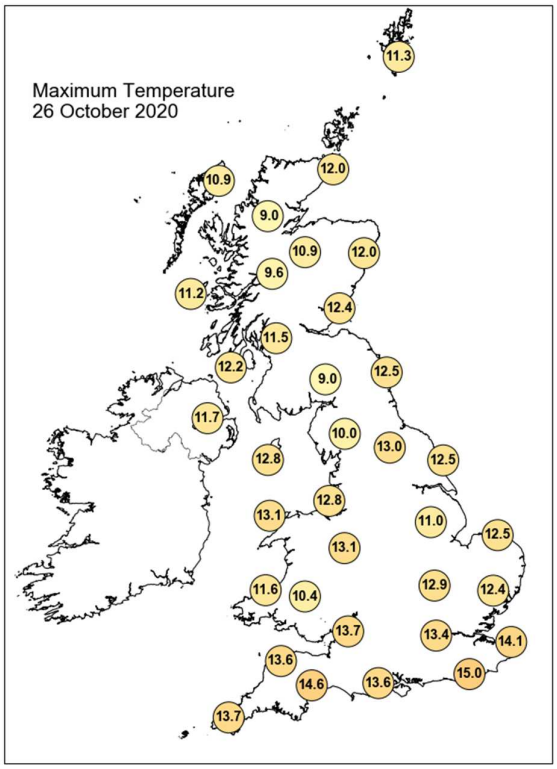

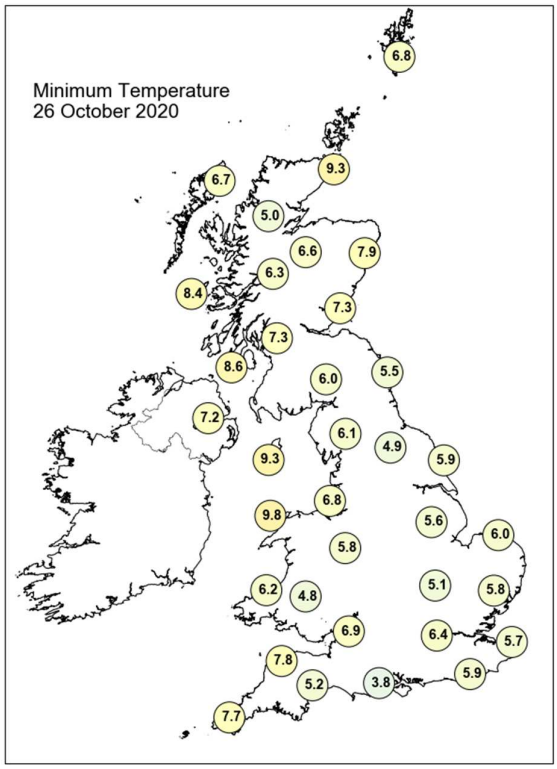

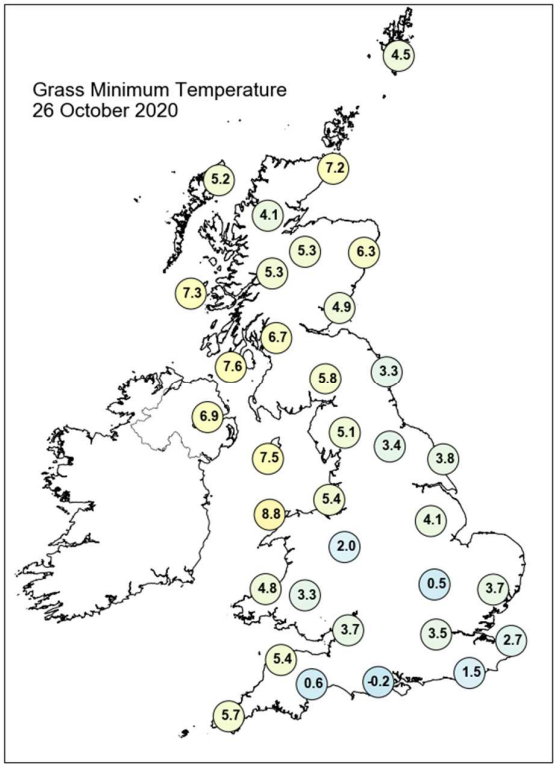

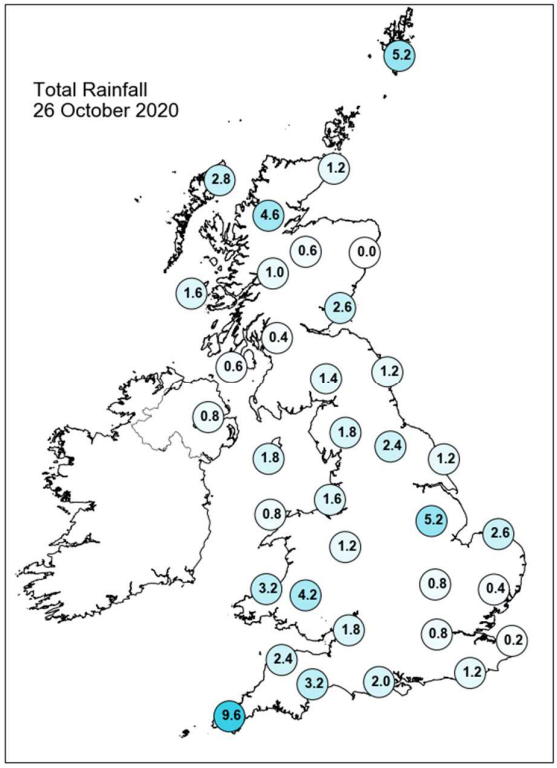

Daily Weather Summary for Monday 26 October 2020

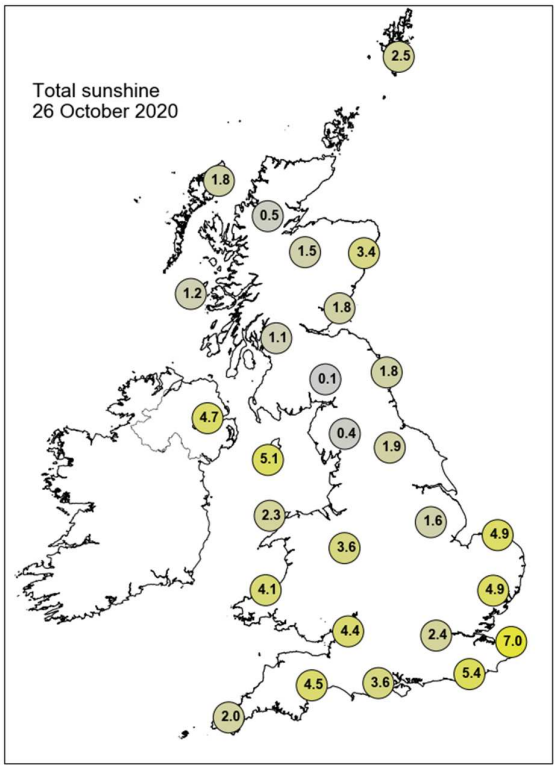

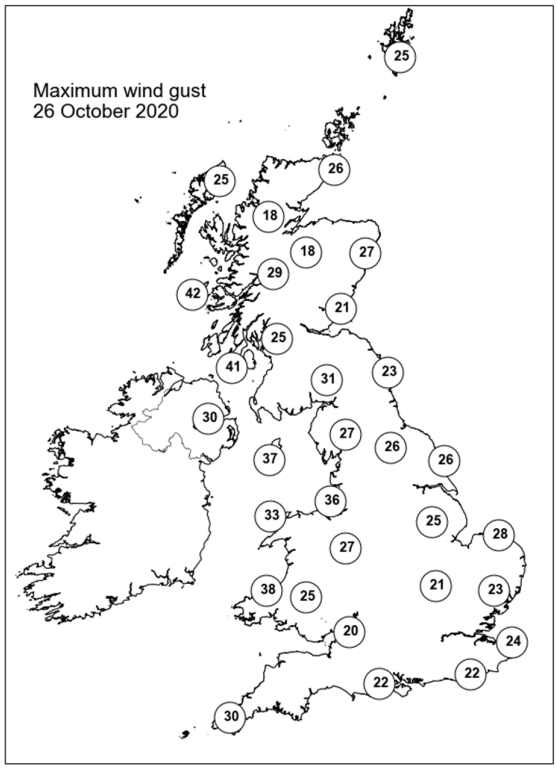

None of the selected stations observed a day of sleet or snow falling or non-zero snow depth at 0900 UTC.

Daily Weather Summary for Tuesday 27 October 2020

This day's summary created 03/11/2020 02:00

Summary of the UK Weather for Tuesday 27 October 2020

A low in the North Sea, and a deep low from ex-hurricane Epsilon in the North Atlantic has brought in unsettled weather across the UK. To the North, an occlusion laid across Scotland; bringing lots of cloud and some showers. Two warm fronts followed in quick succession from the SW bringing a frontal band of rain from the South West and Wales, a dense layer of cloud preceded with clear skies observed in East England and East Scotland. A low-pressure system sat to the northwest of the UK. It remained a cloudy day across the UK, with frequent gusts. A band of rain continued to move northeastward across the UK through the morning and afternoon, with a rather showery regime behind and some lightning strikes recorded in the afternoon. As the afternoon progressed, areas to the southwest of the band of rain and cloud saw some clear spells.

Daily Extremes

Highest Maximum	**15.9°C** Yeovilton (Somerset, 20mAMSL)
Lowest Maximum	**7.4°C** Dalwhinnie No 2 (Inverness-shire, 351mAMSL)
Highest Minimum	**10.9°C** Wight: St Catherines Point (Isle Of Wight, 20mAMSL)
Lowest Minimum	**0.3°C** Aboyne No 2 (Aberdeenshire, 140mAMSL)
Lowest Grass Minimum	**-3.0°C** Tain Range (Ross & Cromarty, 4mAMSL)
Most Rainfall	**32.6mm** Honister Pass (Cumbria, 358mAMSL)
Most Sunshine	**4.4hr** Lerwick (Shetland, 82mAMSL)
Highest Gust	**49Kt 56mph** Wight: Needles Old Battery (Isle Of Wight, 80mAMSL)
Highest Gust (mountain)	**55Kt 63mph** Cairnwell (Aberdeenshire, 928mAMSL)
Greatest Snow Depth at 0900 UTC	No non-zero values

mAMSL refers to station elevation in metres above mean sea level

Daily Weather Summary for Tuesday 27 October 2020

North Atlantic and Europe analysis charts and satellite images at 0000 UTC

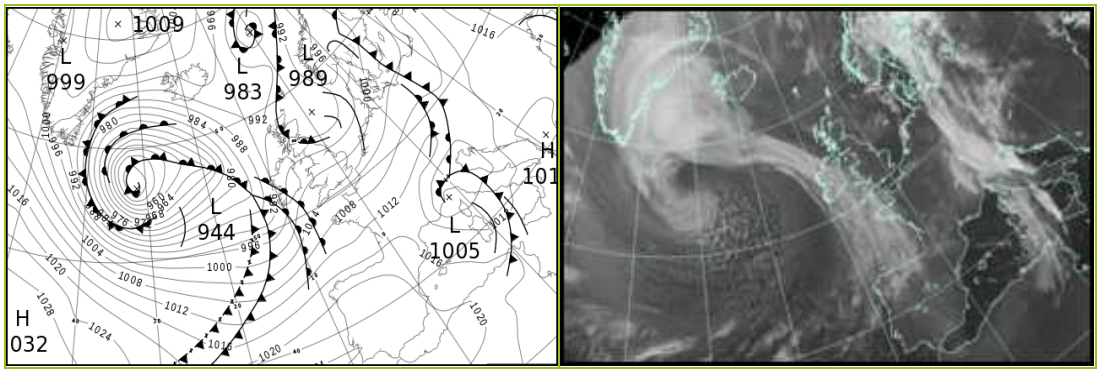

North Atlantic and Europe analysis charts and satellite images at 1200 UTC

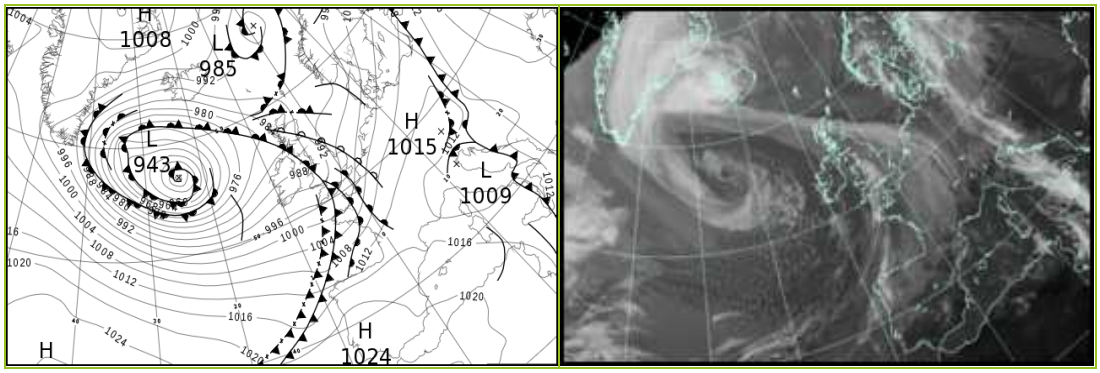

All satellite imagery copyright Met Office and EUMETSAT (European Organisation for the Exploitation of Meteorological Satellites). These show infra-red images from the geostationary MSG satellite. The rainfall rates are derived from both rain-radar and satellite data.

Daily Weather Summary for Tuesday 27 October 2020

UK satellite and rain-radar precipitation rates at (L) 0000 and (R) 1200 UTC

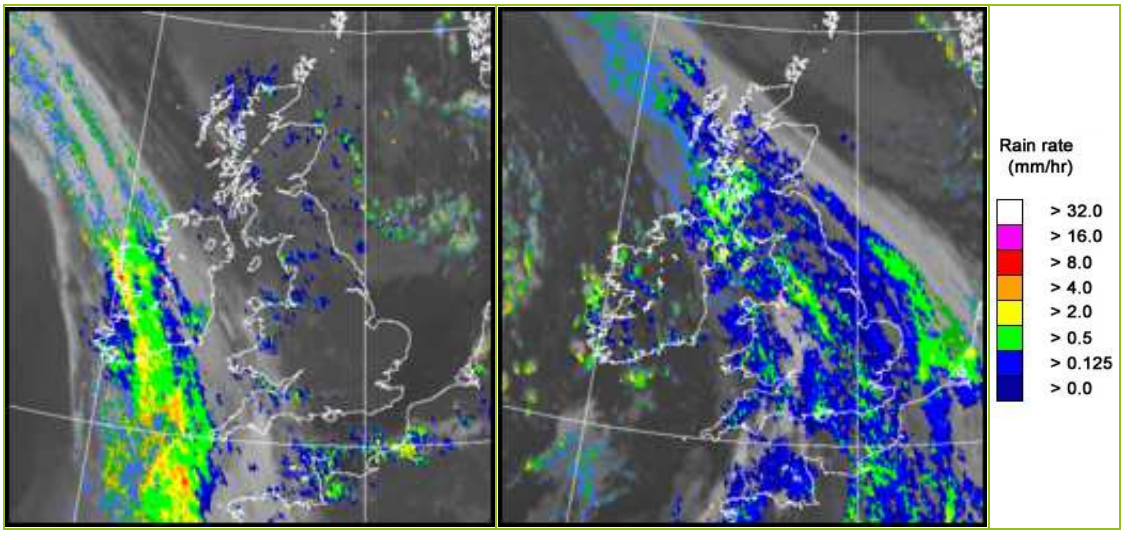

UK wind speed and direction at (L) 0000 and (R) 1200 UTC

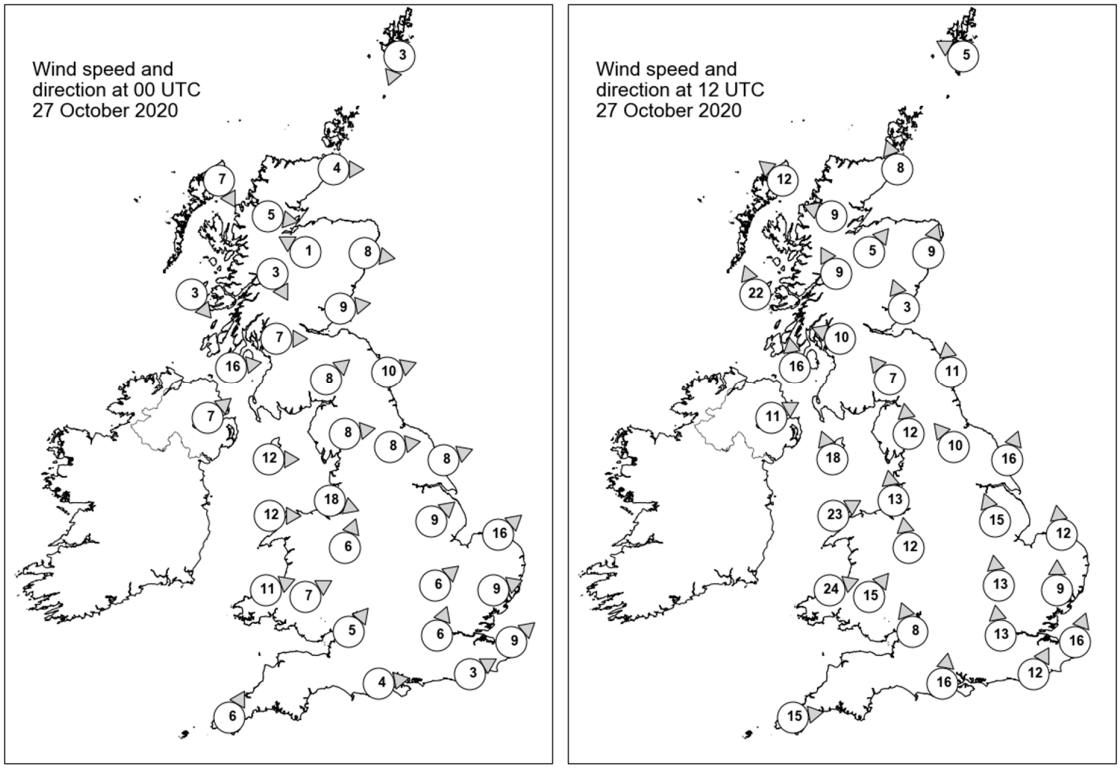

Daily Weather Summary for Tuesday 27 October 2020

Selected UK readings at (L) 0000 and (R) 1200 UTC

STATIONS		0000 UTC						1200 UTC					
NO	SITE	PRESS	WDIR	WSPD	CLOUD	TEMP	TDEW	PRESS	WDIR	WSPD	CLOUD	TEMP	TDEW
1	Lerwick	990.5	NNE	3	6	7.3	6.8	988.7	ESE	5	6	9.6	7.8
2	Wick	989.4	W	4	7	6.7	6.3	987.0	SSE	8	1	10.0	7.1
3	Stornoway	992.1	NNW	7	8	6.7	6.0	984.2	SE	12	8	9.4	6.9
4	Loch Glascarnoch	991.7	W	5	6	6.1	6.0	985.8	ESE	9	8	6.1	4.7
5	Aviemore	991.4	ESE	1	7	5.6	4.7	986.2	SW	5	8	7.6	3.8
6	Dyce	990.0	W	8	7	8.1	5.8	988.2	SSW	9	7	9.7	4.5
7	Tulloch Bridge	992.7	NNW	3	8	7.5	6.1	986.2	SSE	9	8	8.5	4.6
8	Tiree	993.1	NW	3	2	7.5	4.6	982.8	SSE	22	8	10.1	9.6
9	Leuchars	991.2	W	9	1	6.7	5.7	988.4	SSE	3	8	9.5	5.7
10	Bishopton	993.0	W	7	1	8.0	6.3	985.9	ESE	10	8	8.2	7.9
11	Machrihanish	994.0	W	16	7	9.5	7.8	984.0	S	16	8	11.2	10.2
12	Boulmer	992.1	WSW	10	6	8.8	6.2	990.3	S	11	8	9.5	6.6
13	Eskdalemuir	993.9	SW	8	8	7.6	5.4	988.5	SE	7	7	7.1	6.5
14	Aldergrove	995.9	SW	7	8	7.0	6.2	985.9	WSW	11	6	9.5	7.7
15	Shap	995.4	W	8	7	7.2	4.8	989.1	S	12	8	8.1	7.2
16	Leeming	995.2	W	8	0	7.7	4.7	991.0	SE	10	8	8.2	7.4
17	Ronaldsway	996.6	W	12	1	9.1	6.8	986.0	SSE	18	8	11.7	11.4
18	Bridlington	994.9	WSW	8	7	8.1	5.9	992.9	SSW	16	8	9.0	8.0
19	Crosby	997.6	WNW	18	7	10.4	6.9	988.2	S	13	8	10.5	8.9
20	Valley	998.5	W	12	7	9.9	5.8	987.7	WSW	23	8	11.0	10.0
21	Waddington	998.0	SW	9	0	7.0	5.1	993.4	SSE	15	8	9.0	8.4
22	Shawbury	999.0	SSW	6	4	6.9	5.2	990.0	S	12	8	10.7	9.3
23	Weybourne	998.1	SW	16	0	7.5	5.6	996.4	S	12	8	9.8	7.8
24	Bedford	1000.2	SW	6	0	6.4	5.1	994.5	S	13	7	9.9	9.5
25	Aberporth	1000.5	WSW	11	7	8.6	5.8	991.3	WSW	24	8	10.2	9.3
26	Sennybridge	1001.2	WSW	7	8	6.4	6.2	991.2	SW	15	8	10.9	10.5
27	Wattisham	1000.3	WSW	9	0	5.8	4.7	997.5	S	9	8	9.8	9.1
28	Almondsbury	1001.6	SW	5	0	8.2	6.7	992.2	SSE	8	8	13.1	12.5
29	Heathrow	1001.8	SSW	6	3	7.0	6.0	995.9	S	13	7	11.9	10.8
30	Manston	1001.8	SW	9	0	7.1	5.9	999.2	SSW	16	8	11.7	9.8
31	Chivenor	1002.1	-	-	5	9.6	7.6	993.9	-	-	8	13.1	11.2
32	Exeter	1003.0	-	-	4	8.2	7.3	994.1	-	-	8	14.5	12.3
33	Herstmonceux	1002.7	WSW	3	0	6.5	5.8	998.6	SSW	12	8	11.2	11.0
34	Hurn	1003.1	W	4	0	6.5	5.6	994.7	S	16	8	13.6	13.1
35	Camborne	1003.8	SSW	6	7	9.6	6.4	996.4	W	15	5	13.3	9.0

Daily Weather Summary for Tuesday 27 October 2020

Selected European readings at (L) 0000 and (R) 1200 UTC

STATIONS		0000 UTC						1200 UTC					
NO	SITE	PRESS	WDIR	WSPD	CLOUD	TEMP	TDEW	PRESS	WDIR	WSPD	CLOUD	TEMP	TDEW
1	Murmansk	1002.3	SSW	12	8	2.0	0.6	1002.2	SSW	12	7	4.6	2.2
2	Helsinki	1008.9	S	10	8	9.7	9.2	1005.6	SSW	16	8	11.7	11.2
3	Stockholm	1001.1	SE	6	-	10.7	10.3	1002.7	S	8	-	10.5	8.7
4	Oslo	-	-	-	-	-	-	-	-	-	-	-	-
5	Reykjavik	-	-	-	8	-	-	-	-	-	8	-	-
6	Moscow	1027.2	-	0	3	6.1	3.3	1026.6	S	4	4	10.9	3.9
7	Kiev	1019.4	ESE	2	6	8.3	5.9	1018.8	ESE	2	0	15.0	9.4
8	Warsaw	1008.2	SE	6	8	12.5	10.0	1011.6	S	4	7	16.0	11.4
9	Berlin	1006.4	SW	6	-	9.7	7.9	1009.3	SW	8	-	12.3	6.5
10	De Bilt	1001.4	SSW	8	1	9.4	7.3	1003.2	S	10	8	10.8	7.5
11	Dublin	997.6	S	4	6	6.6	4.6	988.1	W	16	6	10.6	6.8
12	Cork	997.6	S	10	7	8.6	7.9	992.8	WSW	17	7	9.0	5.3
13	Sofia	1017.2	SE	4	2	7.9	5.5	1013.5	-	0	2	15.8	8.3
14	Belgrade	1012.3	SSE	4	0	12.8	10.6	1011.3	SSE	6	2	21.7	10.8
15	Budapest	1011.7	ENE	2	-	10.4	9.9	1012.1	ENE	6	-	17.3	11.8
16	Prague	1009.5	WSW	4	-	8.6	6.3	1012.8	SW	6	7	9.7	4.8
17	Munich	1012.7	SSW	6	8	4.1	2.7	1013.3	WSW	4	7	9.5	4.4
18	Strasbourg	1010.2	S	3	8	6.7	6.0	1012.2	S	9	8	12.3	6.6
19	Paris	1007.7	SSW	5	3	8.2	7.0	1007.6	S	12	8	11.3	9.2
20	Jersey	1006.0	W	17	5	11.7	7.1	998.6	SSW	20	8	13.9	13.5
21	Milan	1004.3	W	4	-	12.0	11.3	1010.1	SW	4	2	13.9	9.8
22	Marseille	1012.3	WNW	18	-	11.3	6.2	1014.0	WNW	16	-	16.6	5.8
23	Bordeaux	1014.9	SSW	3	8	10.3	9.4	1013.2	SW	12	8	14.7	12.9
24	Rome	1009.2	WSW	12	-	16.3	13.5	1010.6	WSW	7	5	19.5	10.6
25	Ajaccio	1010.6	W	10	6	15.7	10.0	1013.6	NW	11	-	16.8	8.2
26	Barcelona	1015.8	N	5	5	12.8	4.2	1016.3	ESE	3	6	18.0	5.6
27	Majorca	1017.1	WNW	4	3	16.3	5.0	1017.7	W	7	6	19.8	5.9
28	Madrid	1021.4	WSW	7	1	9.0	2.3	1019.5	WSW	8	4	14.4	5.5
29	Lisbon	1023.7	-	-	-	13.6	8.2	1022.8	-	-	-	19.2	11.2
30	Athens	1015.1	N	2	-	16.5	11.3	1013.9	SSW	4	4	24.0	12.9
31	Malta	1014.6	S	7	2	19.8	14.1	1013.8	NW	19	5	20.8	12.5
32	Gibraltar	1022.6	W	9	0	15.1	10.0	1021.7	ESE	6	0	18.5	8.3

Daily Weather Summary for Tuesday 27 October 2020

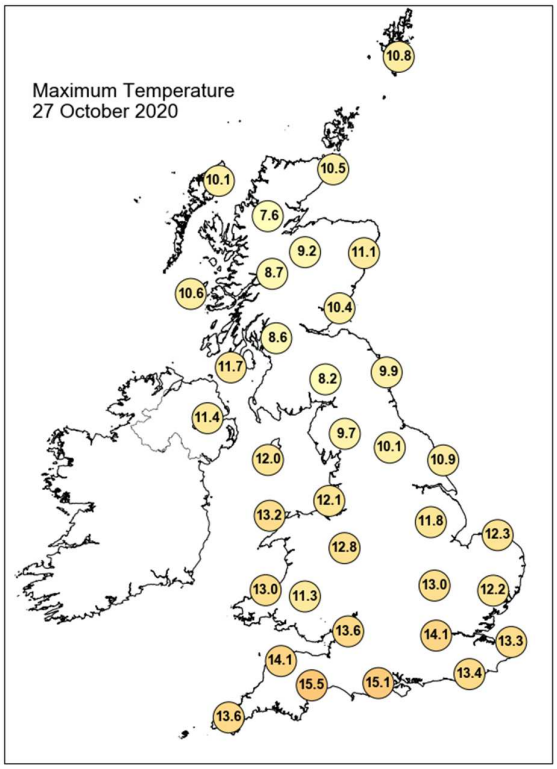

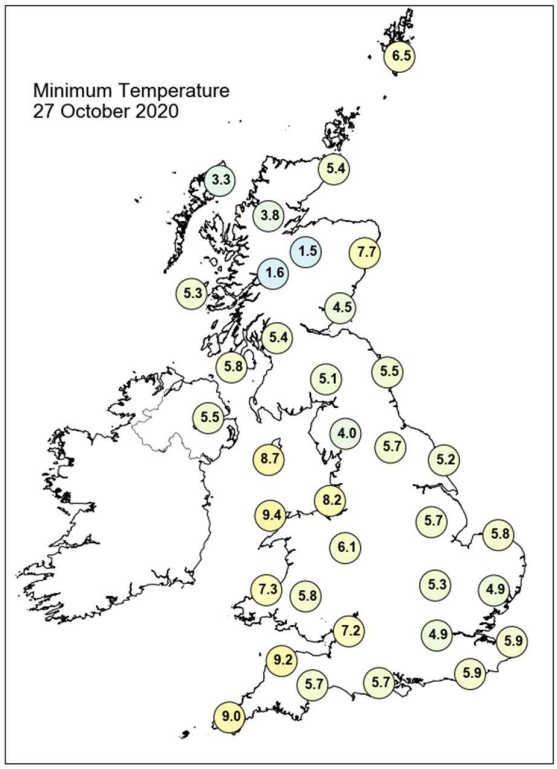

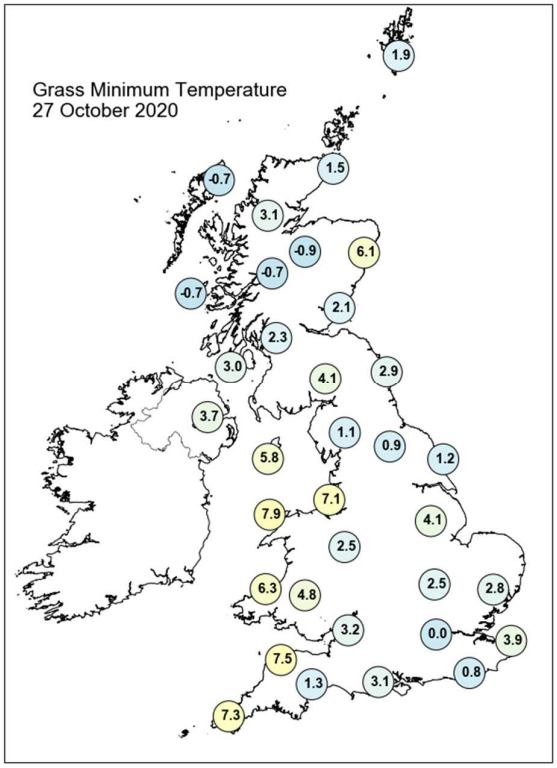

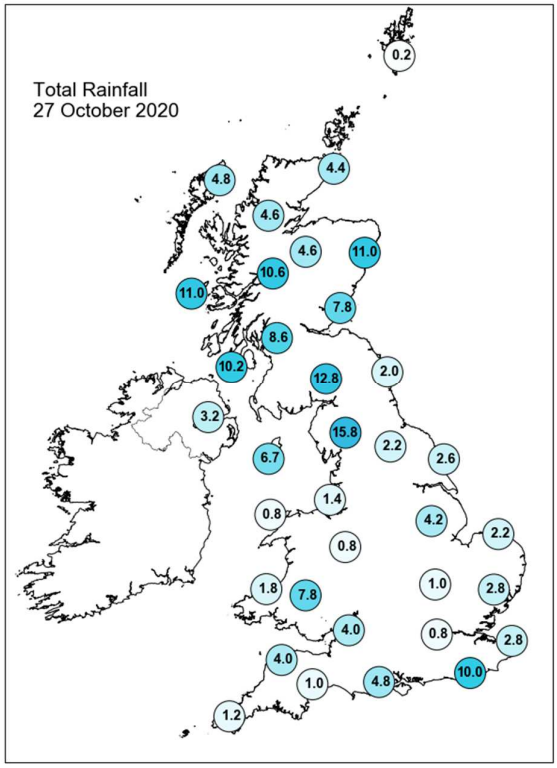

Daily Weather Summary for Tuesday 27 October 2020

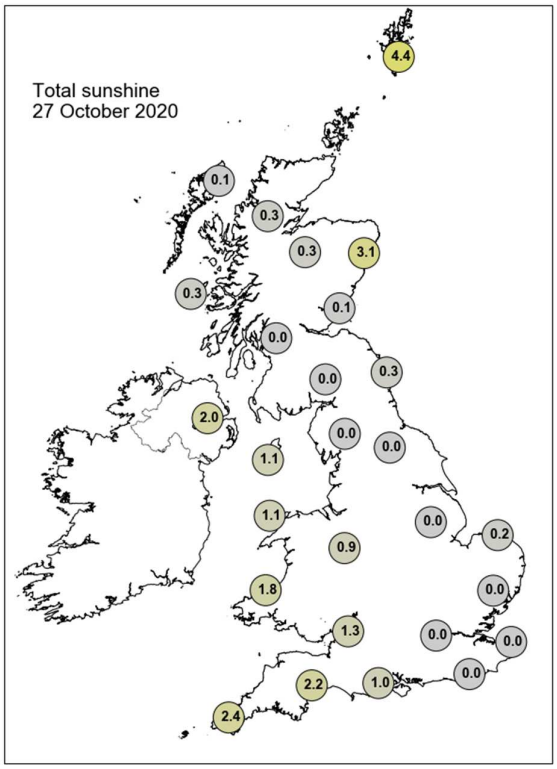

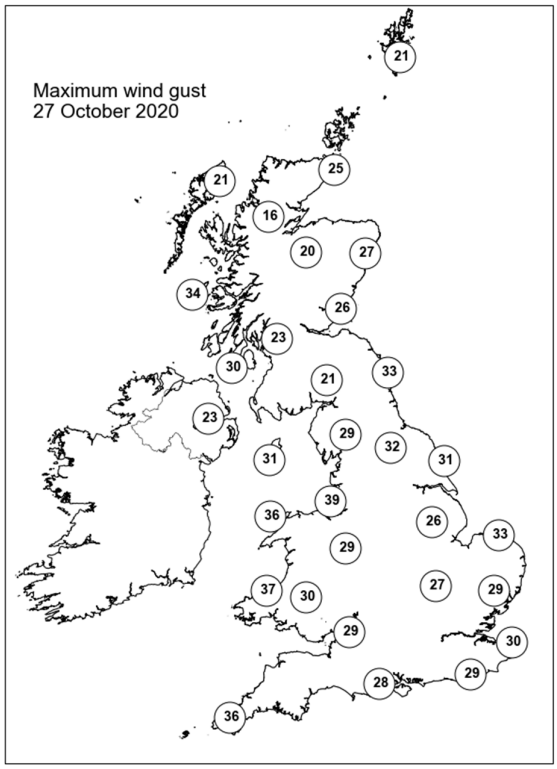

None of the selected stations observed a day of sleet or snow falling or non-zero snow depth at 0900 UTC.

Daily Weather Summary for Wednesday 28 October 2020

This day's summary created 04/11/2020 02:00

Summary of the UK Weather for Wednesday 28 October 2020

Heavy rain over the far northwest of Scotland cleared away northeastwards through the night. The rest of the UK remained generally dry except for the west of the UK which experienced showers, these turning heavy at times through the night. These occurred over western Scotland, Wales and North and South West England, as well as parts of Northern Ireland. Much of the eastern side of the UK stayed dry with clear spells, particularly in the South East. There were also strong winds in coastal areas of Wales overnight and thunderstorms developed along southern parts of Wales during the early hours of the morning. There were heavy showers through the day, particularly in the west of the UK. Some western areas saw showers of hail and lightning strikes were reported on the southwest coasts of England and Wales. It was rather cloudy with little in the way of clear spells away from the southeast of England. It was a generally windy day with frequent gusts along the south and western coasts.

Daily Extremes

Highest Maximum	**14.7°C** Slapton (Devon, 32mAMSL)
Lowest Maximum	**6.9°C** Dalwhinnie No 2 (Inverness-shire, 351mAMSL)
Highest Minimum	**10.7°C** Preston, Cove House (Dorset, 44mAMSL)
Lowest Minimum	**-0.5°C** Cromdale (Moray (in Highland Region), 193mAMSL)
Lowest Grass Minimum	**-2.3°C** Lossiemouth (Moray (in Grampian Region), 7mAMSL) also Fyvie Castle (Aberdeenshire, 55mAMSL)
Most Rainfall	**31.8mm** Achnagart (Ross & Cromarty, 15mAMSL)
Most Sunshine	**5.6hr** Weybourne (Norfolk, 21mAMSL)
Highest Gust	**57Kt 66mph** Wight: Needles Old Battery (Isle Of Wight, 80mAMSL)
Highest Gust (mountain)	**57Kt 66mph** Cairngorm Summit (Inverness-shire, 1237mAMSL)
Greatest Snow Depth at 0900 UTC	No non-zero values

mAMSL refers to station elevation in metres above mean sea level

Daily Weather Summary for Wednesday 28 October 2020

North Atlantic and Europe analysis charts and satellite images at 0000 UTC

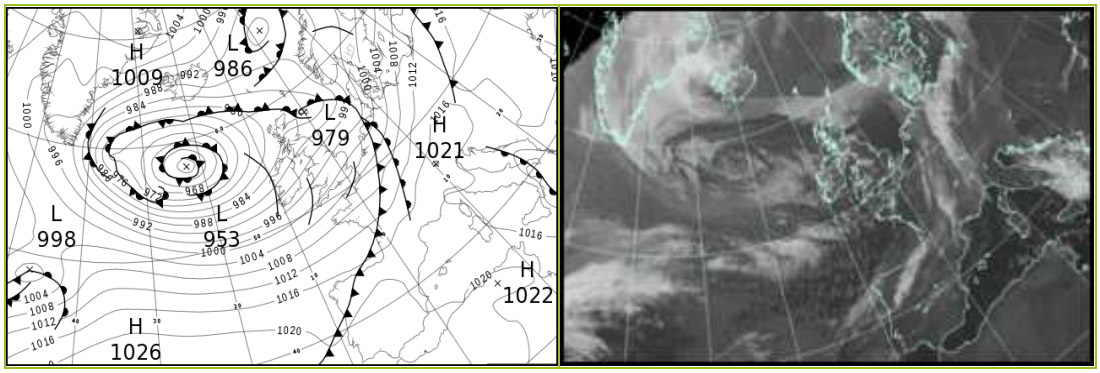

North Atlantic and Europe analysis charts and satellite images at 1200 UTC

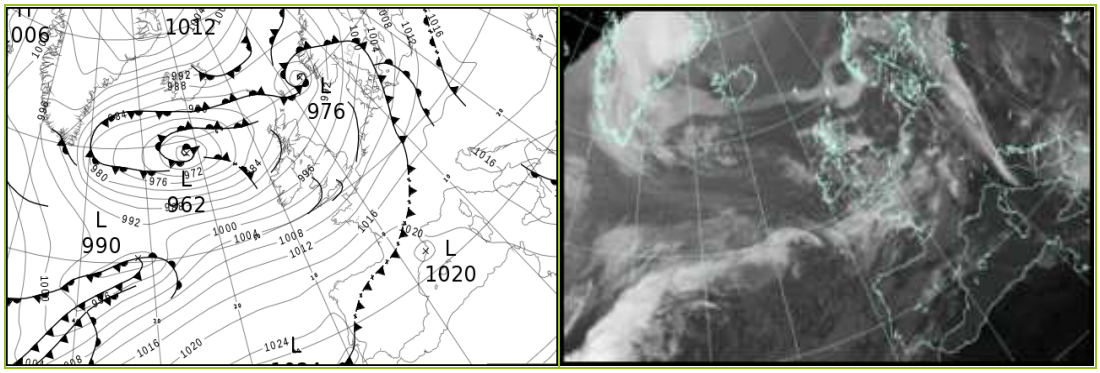

All satellite imagery copyright Met Office and EUMETSAT (European Organisation for the Exploitation of Meteorological Satellites). These show infra-red images from the geostationary MSG satellite. The rainfall rates are derived from both rain-radar and satellite data.

Daily Weather Summary for Wednesday 28 October 2020

UK satellite and rain-radar precipitation rates at (L) 0000 and (R) 1200 UTC

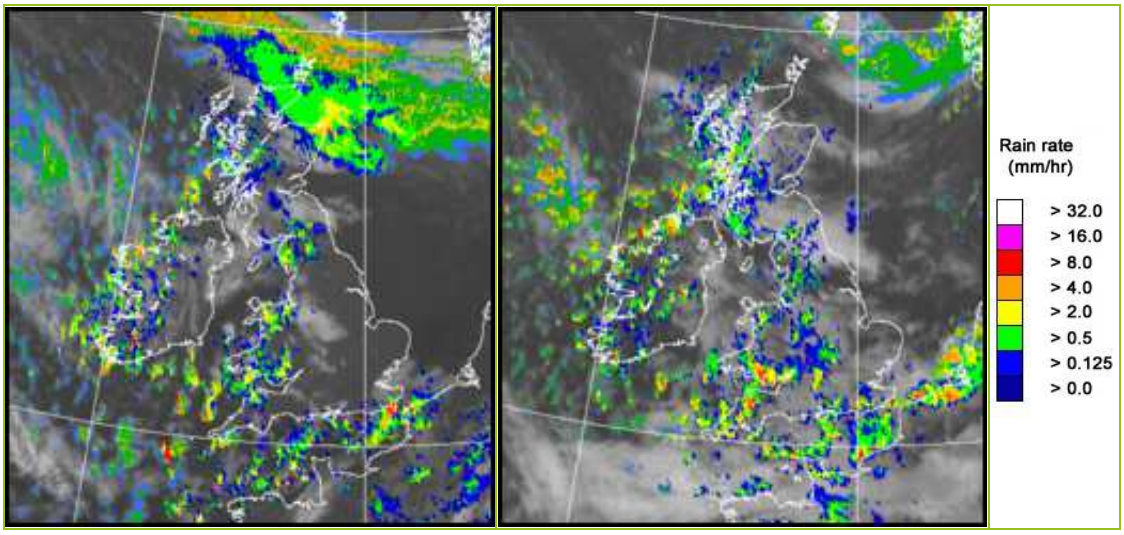

UK wind speed and direction at (L) 0000 and (R) 1200 UTC

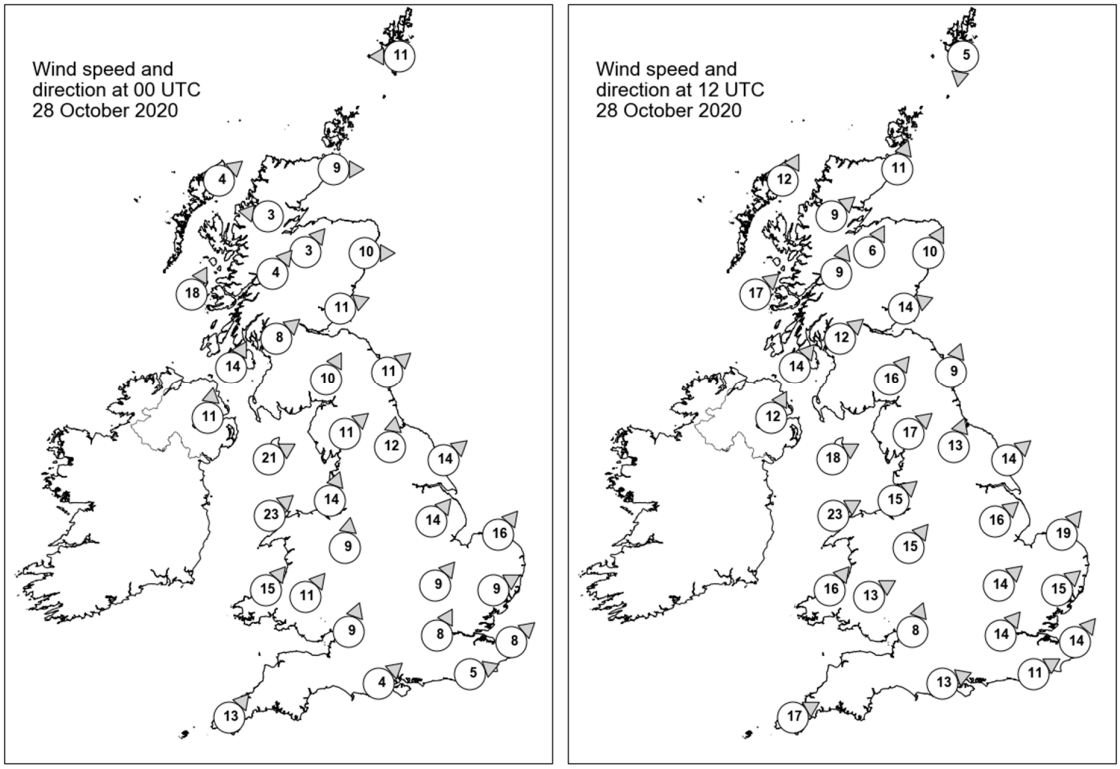

Daily Weather Summary for Wednesday 28 October 2020

Selected UK readings at (L) 0000 and (R) 1200 UTC

STATIONS		0000 UTC						1200 UTC					
NO	SITE	PRESS	WDIR	WSPD	CLOUD	TEMP	TDEW	PRESS	WDIR	WSPD	CLOUD	TEMP	TDEW
1	Lerwick	984.0	E	11	7	8.7	5.6	983.4	N	5	8	9.7	7.2
2	Wick	983.0	W	9	8	6.5	5.9	985.1	SSW	11	8	9.7	5.7
3	Stornoway	981.7	SW	4	7	7.1	5.3	983.2	SSW	12	7	9.3	7.2
4	Loch Glascarnoch	983.7	E	3	8	5.2	3.8	985.7	SW	9	7	7.8	4.6
5	Aviemore	984.8	SW	3	3	4.0	2.6	986.3	SSW	6	8	8.3	4.6
6	Dyce	984.4	W	10	7	5.6	3.9	987.6	SSW	10	3	9.0	5.6
7	Tulloch Bridge	985.7	SW	4	8	4.6	3.3	987.6	SSW	9	6	7.3	5.7
8	Tiree	983.0	SSW	18	8	9.2	7.0	985.8	SW	17	6	9.5	8.0
9	Leuchars	986.3	WSW	11	3	5.9	4.5	989.4	WSW	14	8	8.7	6.2
10	Bishopton	986.6	SW	8	7	7.6	5.9	989.7	SW	12	7	8.8	5.6
11	Machrihanish	986.7	SSW	14	7	7.7	4.4	990.0	SW	14	8	8.9	4.7
12	Boulmer	988.6	SW	11	2	6.9	4.7	992.1	SSW	9	8	9.8	5.6
13	Eskdalemuir	988.7	SSW	10	8	6.1	5.2	991.8	SW	16	7	7.2	5.2
14	Aldergrove	987.9	S	11	0	6.2	3.8	991.6	SSW	12	3	9.0	4.9
15	Shap	990.9	SW	11	7	7.7	5.0	993.4	SW	17	3	8.5	4.9
16	Leeming	992.0	S	12	0	6.8	4.4	994.8	SSW	13	7	10.0	4.3
17	Ronaldsway	990.5	WSW	21	6	10.3	5.2	993.8	WSW	18	7	10.1	4.2
18	Bridlington	992.7	SW	14	0	7.1	4.7	995.7	SW	14	0	10.7	5.9
19	Crosby	993.4	SSW	14	3	8.9	6.0	995.8	SW	15	7	10.8	6.1
20	Valley	992.8	SW	23	4	11.0	5.8	995.7	WSW	23	7	11.5	4.8
21	Waddington	996.2	SW	14	0	7.4	4.6	998.4	SW	16	7	10.8	5.9
22	Shawbury	995.7	S	9	6	8.1	4.7	997.8	SW	15	7	9.5	4.9
23	Weybourne	997.3	SW	16	0	7.7	4.9	999.5	SW	19	0	11.7	6.6
24	Bedford	998.7	SW	9	1	7.4	5.6	1000.4	SW	14	4	11.7	6.5
25	Aberporth	996.0	SW	15	6	8.4	5.9	998.5	SW	16	8	8.1	4.4
26	Sennybridge	997.1	SW	11	6	6.4	5.5	999.4	WSW	13	8	7.6	6.1
27	Wattisham	999.7	WSW	9	1	7.6	6.0	1001.3	SW	15	5	11.6	8.1
28	Almondsbury	998.8	SSW	9	0	8.4	4.8	1000.9	SSW	8	7	9.4	7.7
29	Heathrow	1000.6	SSW	8	0	8.4	6.2	1002.2	SW	14	7	13.4	7.5
30	Manston	1001.4	SW	8	7	9.1	7.0	1003.5	SW	14	4	12.3	9.3
31	Chivenor	999.1	-	-	7	8.7	6.8	-	-	-	-	9.1	8.3
32	Exeter	1000.6	-	-	1	8.4	4.7	1002.0	-	-	7	12.7	7.7
33	Herstmonceux	1001.9	WSW	5	8	9.1	7.8	1003.9	WSW	11	7	12.2	8.9
34	Hurn	1001.1	SW	4	4	9.9	6.1	1003.3	WSW	13	7	11.4	8.8
35	Camborne	1001.3	SW	13	6	8.4	4.7	1003.5	WSW	17	7	12.3	7.8

Daily Weather Summary for Wednesday 28 October 2020

Selected European readings at (L) 0000 and (R) 1200 UTC

STATIONS		0000 UTC						1200 UTC					
NO	SITE	PRESS	WDIR	WSPD	CLOUD	TEMP	TDEW	PRESS	WDIR	WSPD	CLOUD	TEMP	TDEW
1	Murmansk	991.3	S	12	7	5.6	3.7	994.1	WSW	10	7	2.9	0.7
2	Helsinki	1005.2	SW	8	8	8.3	7.4	1008.6	SSW	12	4	10.5	7.8
3	Stockholm	1001.6	S	6	-	8.2	6.5	1001.8	S	12	-	10.3	8.5
4	Oslo	-	-	-	-	-	-	-	-	-	-	-	-
5	Reykjavik	984.2	E	7	3	4.8	-7.0	984.3	ENE	17	3	7.2	-6.4
6	Moscow	1025.1	SSE	4	6	6.5	4.1	1023.2	S	2	2	10.4	3.2
7	Kiev	1020.3	-	0	0	6.9	6.2	1020.1	-	0	5	13.0	9.3
8	Warsaw	1014.9	W	4	6	10.3	8.7	1014.4	SSE	4	7	14.3	10.5
9	Berlin	1009.4	S	6	-	8.7	4.9	1010.0	SSW	6	-	13.1	8.3
10	De Bilt	1001.0	SW	10	5	11.7	10.6	1006.2	SW	12	8	10.8	7.8
11	Dublin	991.0	SW	12	6	7.5	3.3	994.2	SW	14	5	9.7	3.7
12	Cork	994.7	SW	14	1	5.5	3.9	998.5	W	17	1	6.9	4.4
13	Sofia	1017.0	SE	2	0	7.5	6.2	1014.1	-	0	6	15.8	8.6
14	Belgrade	1013.5	SE	8	2	12.8	9.0	1016.6	W	4	6	14.4	10.8
15	Budapest	1015.3	-	0	-	9.9	9.4	1017.1	S	2	-	16.3	10.6
16	Prague	1015.2	SW	4	-	4.7	2.5	1015.1	SSW	6	7	10.4	3.6
17	Munich	1015.5	S	4	8	3.9	1.5	1015.6	WSW	10	8	13.8	7.3
18	Strasbourg	1011.0	S	10	8	10.8	6.3	1015.2	SW	16	-	14.9	8.6
19	Paris	1007.3	SSW	6	7	12.7	12.1	1012.5	SSW	12	7	13.2	9.6
20	Jersey	1005.3	WSW	20	1	11.7	9.2	1007.6	SW	21	7	13.6	10.0
21	Milan	1016.6	WNW	1	0	9.2	9.0	1017.7	N	2	-	16.5	8.7
22	Marseille	1016.9	SE	6	-	8.6	7.1	1019.6	W	4	-	18.0	9.6
23	Bordeaux	1015.0	SW	10	8	13.7	13.4	1019.8	WSW	15	7	17.1	12.4
24	Rome	1014.6	NNE	3	-	10.7	8.8	1016.9	WNW	13	2	18.6	8.9
25	Ajaccio	1016.8	NNE	8	-	9.0	6.8	1019.7	SW	6	-	19.5	9.7
26	Barcelona	1017.4	N	3	5	12.6	6.8	1019.9	SW	13	5	20.1	11.0
27	Majorca	1018.9	ENE	2	1	8.9	5.5	1021.0	SW	8	2	22.2	10.9
28	Madrid	1021.9	SE	3	6	9.0	6.8	1024.6	N	4	8	11.2	9.3
29	Lisbon	1021.6	-	-	-	15.7	14.9	1024.1	-	-	-	18.2	15.6
30	Athens	1012.8	N	3	-	17.5	11.2	1009.2	SE	5	7	19.6	13.7
31	Malta	1014.6	NW	14	2	16.4	10.0	1016.3	NW	19	2	20.2	10.1
32	Gibraltar	1020.8	W	11	0	16.0	9.1	1022.4	S	5	2	20.5	8.2

Daily Weather Summary for Wednesday 28 October 2020

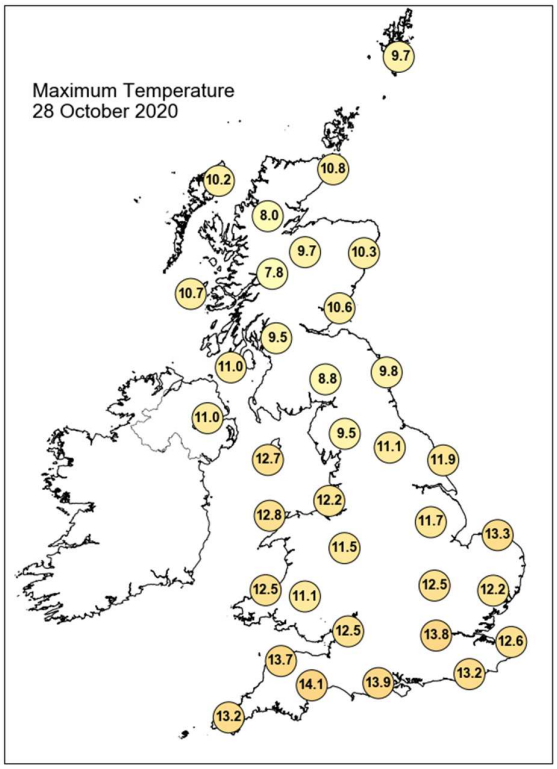

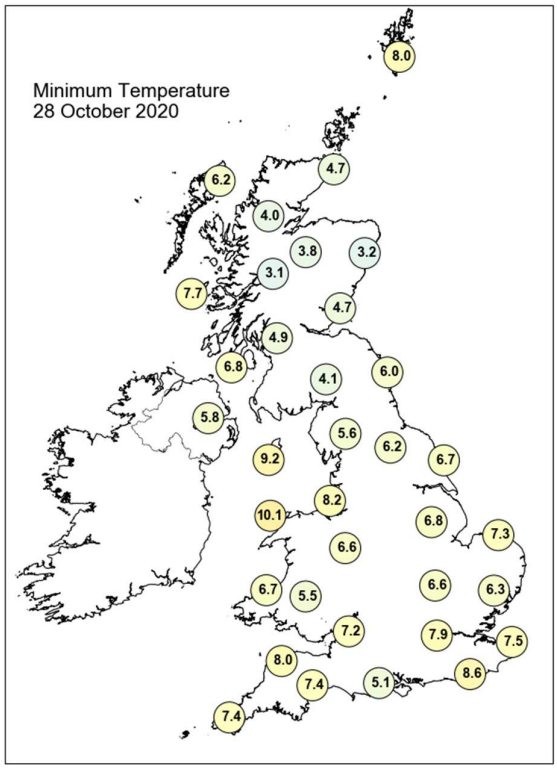

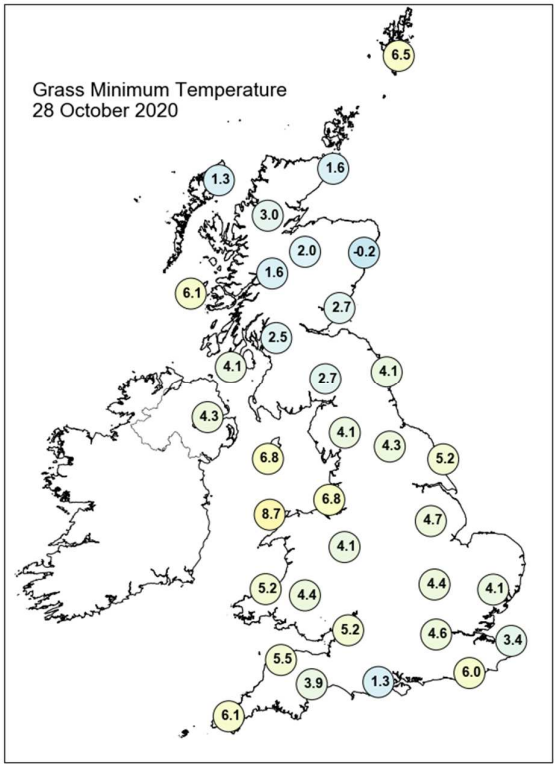

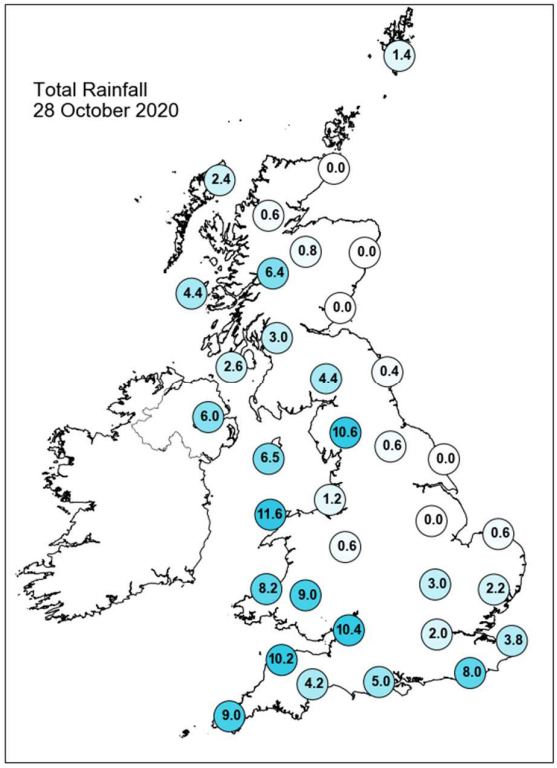

Daily Weather Summary for Wednesday 28 October 2020

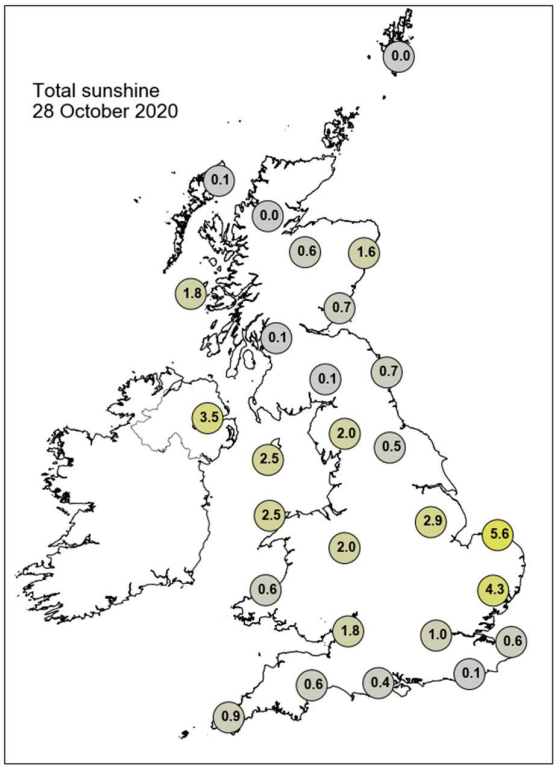

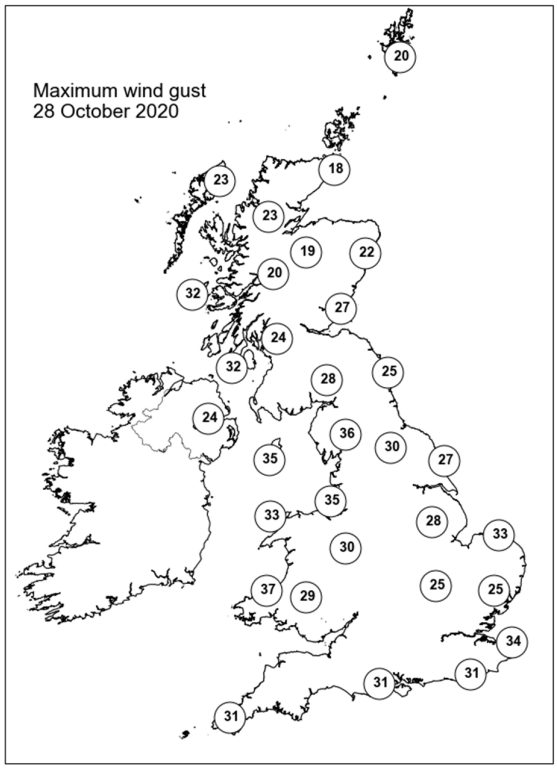

None of the selected stations observed a day of sleet or snow falling or non-zero snow depth at 0900 UTC.

Daily Weather Summary for Thursday 29 October 2020

This day's summary created 05/11/2020 02:00

Summary of the UK Weather for Thursday 29 October 2020

Heavy showers affecting northwest Scotland and Western Isles eased throughout the night. Isolated showers over the Southwest and North of England, and a band of cloud over Northern Ireland and Wales were present in the early hours, but it remained largely clear elsewhere. As a frontal system pushed north-eastwards through the night, cloud cover became more widespread over England and southern Scotland with an associated band of heavy rain following from the west. This rain was heaviest over Wales. The east of the UK remained dry throughout the night. Cloud covered the vast majority of the UK throughout the day and it was very windy, especially along the west coast. The band of rain continued to move north-eastward, covering most of the UK by midmorning with only the far northeast staying dry. Throughout the afternoon the front began to clear north-eastward with showers following, allowing for some dry spells in the southwest. However, another front approached from the west in the late afternoon, bringing further rain to parts of Wales and Northern Ireland.

Daily Extremes

Highest Maximum	**16.2°C** Hawarden Airport (Clwyd, 11mAMSL)
Lowest Maximum	**11.4°C** Lerwick (Shetland, 82mAMSL)
Highest Minimum	**10.3°C** Wight: St Catherines Point (Isle Of Wight, 20mAMSL)
Lowest Minimum	**-0.8°C** Fyvie Castle (Aberdeenshire, 55mAMSL)
Lowest Grass Minimum	**-4.0°C** Fettercairn, Glensaugh No 2 (Kincardineshire, 171mAMSL)
Most Rainfall	**89.8mm** Seathwaite (Cumbria, 129mAMSL)
Most Sunshine	**5.4hr** Orkney: Loch Of Hundland (Orkney, 28mAMSL)
Highest Gust	**57Kt 66mph** Capel Curig No 3 (Gwynedd, 216mAMSL)
Highest Gust (mountain)	**76Kt 87mph** Aonach Mor (Inverness-shire, 1130mAMSL)
Greatest Snow Depth at 0900 UTC	No non-zero values

mAMSL refers to station elevation in metres above mean sea level

Daily Weather Summary for Thursday 29 October 2020

North Atlantic and Europe analysis charts and satellite images at 0000 UTC

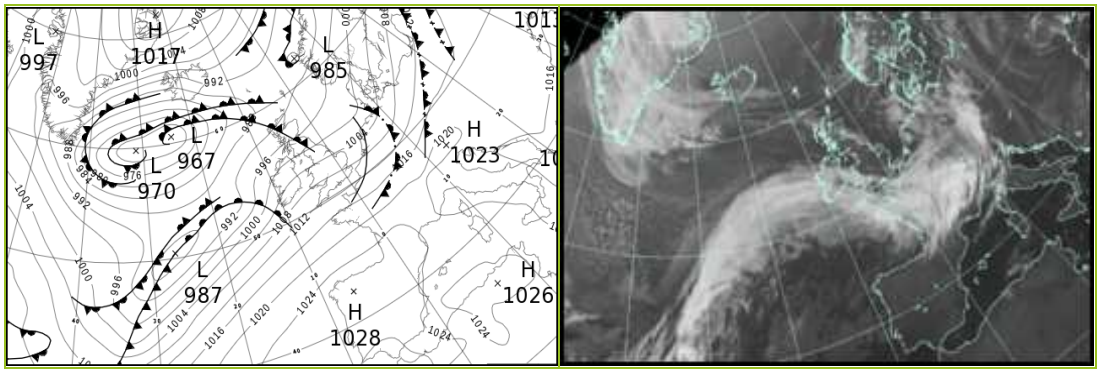

North Atlantic and Europe analysis charts and satellite images at 1200 UTC

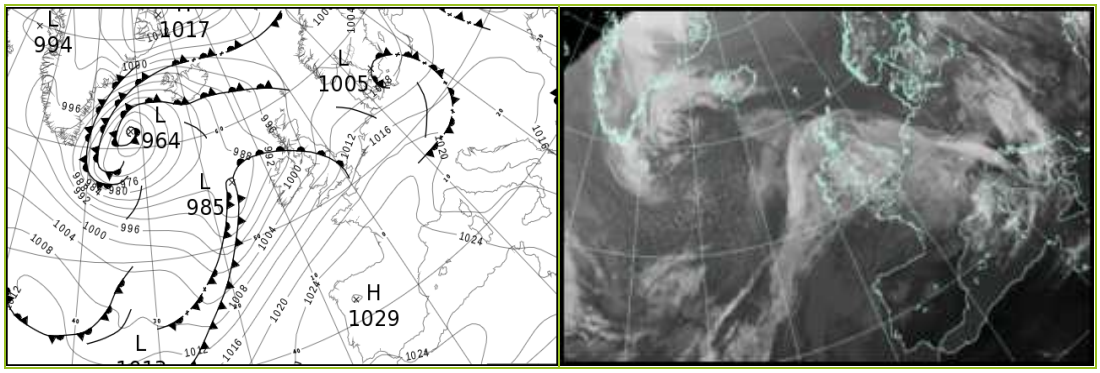

All satellite imagery copyright Met Office and EUMETSAT (European Organisation for the Exploitation of Meteorological Satellites). These show infra-red images from the geostationary MSG satellite. The rainfall rates are derived from both rain-radar and satellite data.

Daily Weather Summary for Thursday 29 October 2020

UK satellite and rain-radar precipitation rates at (L) 0000 and (R) 1200 UTC



UK wind speed and direction at (L) 0000 and (R) 1200 UTC

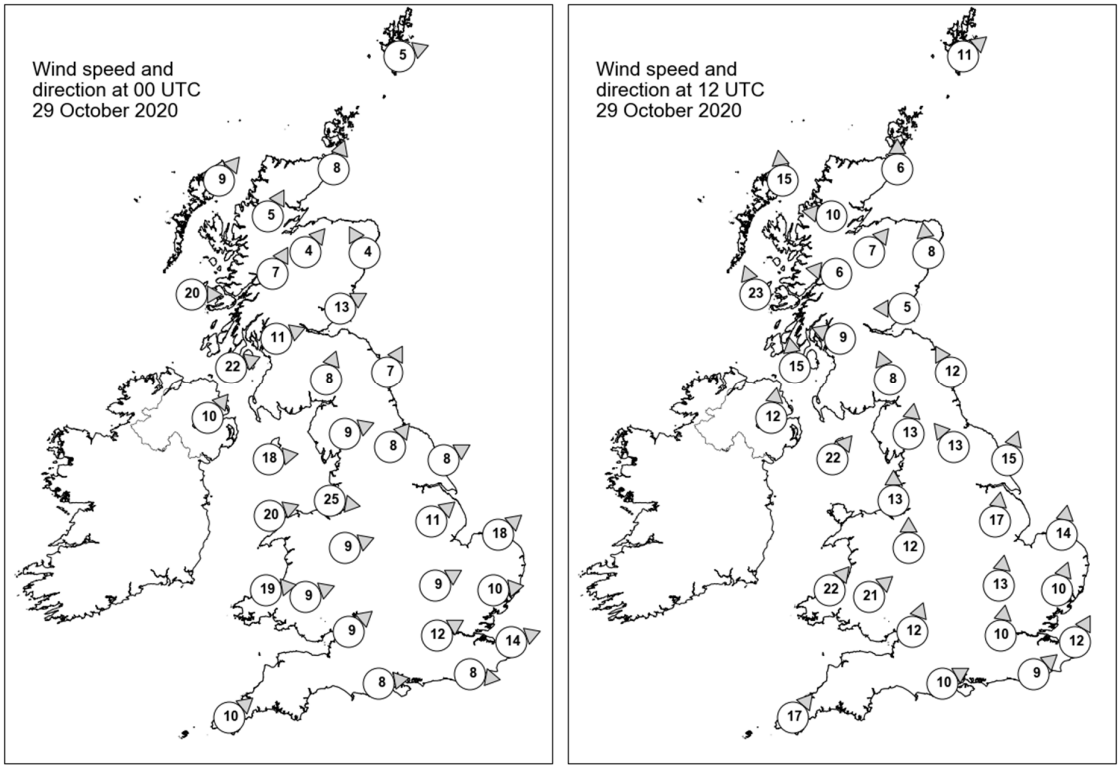

Daily Weather Summary for Thursday 29 October 2020

Selected UK readings at (L) 0000 and (R) 1200 UTC

STATIONS		0000 UTC						1200 UTC					
NO	SITE	PRESS	WDIR	WSPD	CLOUD	TEMP	TDEW	PRESS	WDIR	WSPD	CLOUD	TEMP	TDEW
1	Lerwick	991.2	WSW	5	7	7.9	6.1	999.4	SW	11	2	10.7	8.5
2	Wick	992.0	SSW	8	1	6.7	4.9	999.3	S	6	0	9.8	6.4
3	Stornoway	991.3	SW	9	8	9.1	7.1	995.7	S	15	8	9.9	5.7
4	Loch Glascarnoch	993.2	SSW	5	7	6.6	5.3	998.3	E	10	7	6.6	4.3
5	Aviemore	994.2	SW	4	7	5.7	3.0	998.9	SW	7	8	7.2	4.7
6	Dyce	994.1	SSE	4	2	4.3	2.5	1001.1	S	8	6	9.0	5.0
7	Tulloch Bridge	995.6	SSW	7	8	6.7	4.8	998.5	E	6	8	7.8	5.3
8	Tiree	995.4	W	20	5	8.8	5.3	993.2	SSE	23	8	11.3	10.9
9	Leuchars	995.0	WSW	13	8	8.0	6.0	1000.9	E	5	8	8.5	7.1
10	Bishopton	997.3	WSW	11	7	8.2	6.5	997.8	ESE	9	8	8.3	8.1
11	Machrihanish	998.2	WSW	22	3	8.9	5.9	995.6	S	15	8	12.5	11.9
12	Boulmer	997.8	SSW	7	8	8.1	5.3	1002.8	SSE	12	8	8.8	7.5
13	Eskdalemuir	999.4	SSW	8	8	6.4	5.1	1001.0	SSE	8	8	7.8	7.5
14	Aldergrove	1000.8	SW	10	6	6.4	4.6	996.7	S	12	8	13.0	12.2
15	Shap	1001.0	WSW	9	8	7.2	5.0	1002.0	S	13	8	9.2	8.5
16	Leeming	1001.1	SW	8	8	8.9	5.7	1004.1	SE	13	8	8.3	7.3
17	Ronaldsway	1002.2	W	18	6	9.8	4.9	1000.2	SW	22	8	13.2	12.6
18	Bridlington	1001.1	WSW	8	6	6.6	4.6	1006.3	SSW	15	8	9.3	8.6
19	Crosby	1003.3	W	25	1	10.4	5.8	1003.1	S	13	8	11.4	11.0
20	Valley	1004.7	WSW	20	2	9.7	5.2	1002.7	-	-	7	13.5	12.4
21	Waddington	1004.0	SW	11	0	7.1	4.2	1007.8	S	17	8	10.6	9.6
22	Shawbury	1005.2	WSW	9	1	7.4	4.3	1005.9	S	12	8	13.1	11.8
23	Weybourne	1004.1	SW	18	0	6.9	4.7	1010.2	S	14	7	10.2	9.3
24	Bedford	1006.6	WSW	9	0	6.4	4.8	1010.2	S	13	8	11.4	10.9
25	Aberporth	1007.4	W	19	7	10.0	5.0	1007.2	SW	22	8	13.2	12.1
26	Sennybridge	1007.6	WSW	9	2	5.1	4.5	1008.5	SW	21	7	11.8	11.3
27	Wattisham	1006.6	W	10	0	6.1	4.6	1012.1	SSW	10	8	10.5	9.9
28	Almondsbury	1008.2	SW	9	5	9.1	6.6	1010.7	SSW	12	8	13.3	12.2
29	Heathrow	1008.5	WSW	12	8	8.3	5.5	1012.3	S	10	8	12.7	12.0
30	Manston	1008.1	WSW	14	6	8.6	6.0	1014.4	SSW	12	8	12.3	11.1
31	Chivenor	1010.1	-	-	8	9.6	8.5	1011.5	-	-	8	14.5	12.3
32	Exeter	1010.1	-	-	8	9.9	7.0	1012.9	-	-	8	14.5	12.3
33	Herstmonceux	1009.4	W	8	8	10.2	5.6	1014.9	SW	9	8	12.7	12.4
34	Hurn	1010.2	W	8	8	10.0	6.5	1013.8	WSW	10	8	13.9	12.9
35	Camborne	1012.5	SW	10	8	10.5	9.4	1013.3	SW	17	7	14.1	12.6

Daily Weather Summary for Thursday 29 October 2020

Selected European readings at (L) 0000 and (R) 1200 UTC

STATIONS		0000 UTC						1200 UTC					
NO	SITE	PRESS	WDIR	WSPD	CLOUD	TEMP	TDEW	PRESS	WDIR	WSPD	CLOUD	TEMP	TDEW
1	Murmansk	997.5	S	8	7	3.5	1.9	991.3	SW	8	7	4.5	2.6
2	Helsinki	1006.3	SSW	14	8	9.6	9.0	1008.5	S	10	8	10.8	8.5
3	Stockholm	1003.6	S	4	-	7.6	6.7	1005.5	S	4	-	10.6	7.7
4	Oslo	-	-	-	-	-	-	-	-	-	-	-	-
5	Reykjavik	-	-	-	8	-	-	982.8	E	14	7	6.5	2.7
6	Moscow	1023.7	-	0	6	5.9	3.7	1021.8	S	2	8	8.5	4.2
7	Kiev	1019.6	-	0	0	5.0	4.3	1016.6	SSE	4	8	8.6	8.0
8	Warsaw	1014.2	SSE	2	7	8.9	8.6	1012.3	S	6	6	14.3	8.0
9	Berlin	1009.9	S	6	-	9.4	6.9	1012.6	W	14	-	11.1	5.7
10	De Bilt	1005.8	SW	8	8	9.2	7.9	1015.3	SW	8	7	11.4	7.9
11	Dublin	1003.7	SW	10	6	6.5	4.0	1000.2	SW	14	7	14.3	11.6
12	Cork	1006.2	SW	12	7	9.0	7.7	1003.8	SW	21	8	12.7	12.1
13	Sofia	1017.0	-	0	3	9.3	8.1	1016.4	E	2	6	14.3	9.4
14	Belgrade	1018.6	WSW	2	8	11.0	10.5	1017.6	W	2	6	15.5	11.7
15	Budapest	1018.5	-	0	-	7.5	7.4	1018.0	NW	4	-	15.1	9.0
16	Prague	1015.6	SSE	4	-	9.4	6.1	1016.3	WSW	6	5	10.1	7.4
17	Munich	1018.0	WSW	8	8	9.8	6.9	1020.8	W	10	8	10.8	7.4
18	Strasbourg	1015.8	SSW	11	8	12.7	9.3	1022.0	W	7	8	13.6	8.8
19	Paris	1015.0	WSW	12	7	12.6	9.1	1021.6	SW	12	8	13.6	10.4
20	Jersey	1014.2	W	22	8	12.3	9.5	1018.1	SW	17	7	14.7	12.5
21	Milan	1018.3	N	2	-	9.2	7.8	1019.1	W	4	0	15.6	10.8
22	Marseille	1021.7	NNW	8	-	13.1	10.6	1022.9	WNW	18	-	19.7	10.4
23	Bordeaux	1024.0	SSW	7	-	13.0	11.9	1026.3	WSW	9	8	17.6	12.5
24	Rome	1019.8	ENE	3	-	8.1	7.7	1020.2	W	4	2	19.0	13.6
25	Ajaccio	1021.8	NNE	6	8	10.6	8.7	1021.7	WNW	5	7	19.7	12.5
26	Barcelona	1023.9	N	9	5	13.9	10.3	1026.0	SW	8	2	20.4	15.8
27	Majorca	1023.5	-	0	2	11.3	10.3	1026.6	SW	7	2	21.9	13.0
28	Madrid	1026.4	ENE	2	8	12.0	9.7	1028.1	NW	3	8	13.8	7.8
29	Lisbon	1024.9	-	-	-	16.5	10.6	1025.8	-	-	-	20.2	11.1
30	Athens	1009.3	N	2	-	15.9	14.9	1014.2	N	6	3	22.8	11.3
31	Malta	1019.7	NW	15	1	16.6	11.4	1021.7	NW	16	1	21.3	11.6
32	Gibraltar	1023.6	WSW	2	0	14.5	9.6	1025.3	ESE	12	0	18.9	13.1

Daily Weather Summary for Thursday 29 October 2020

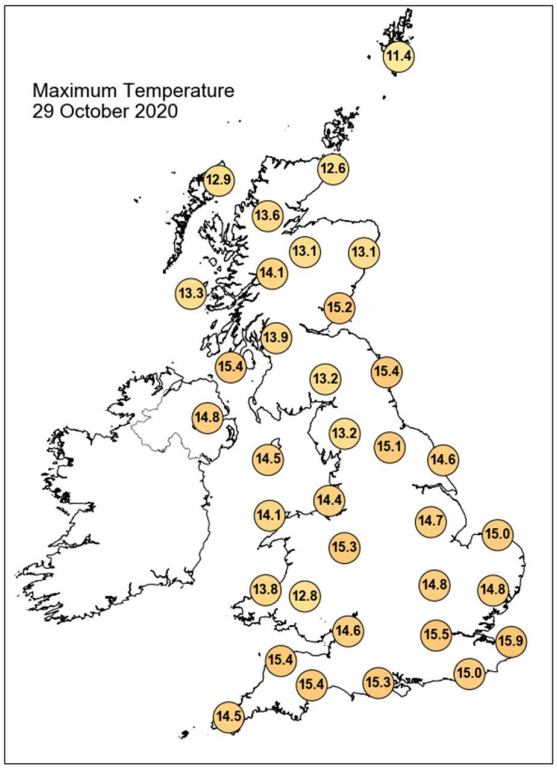

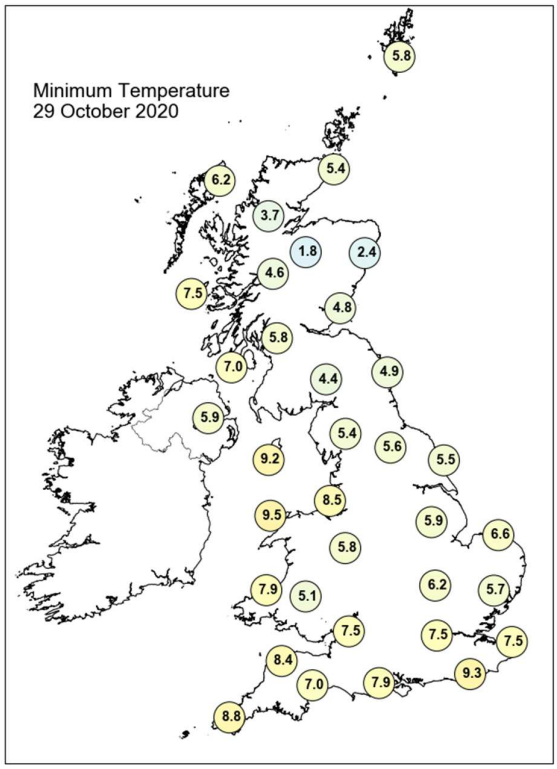

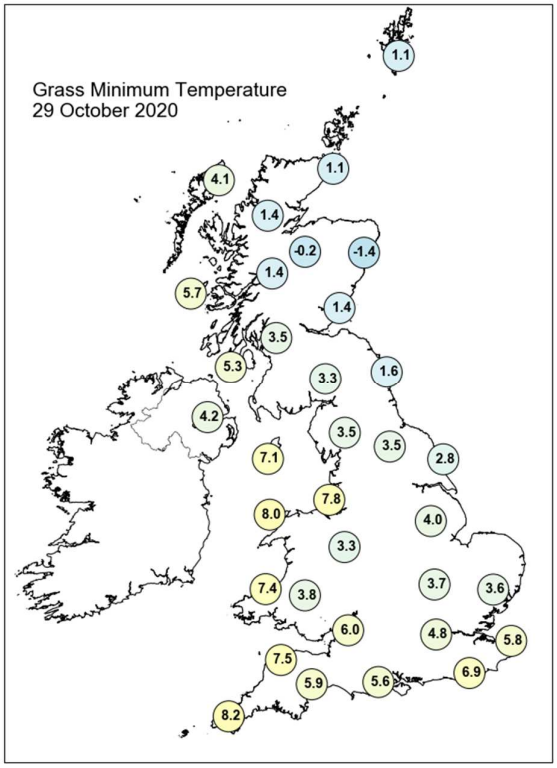

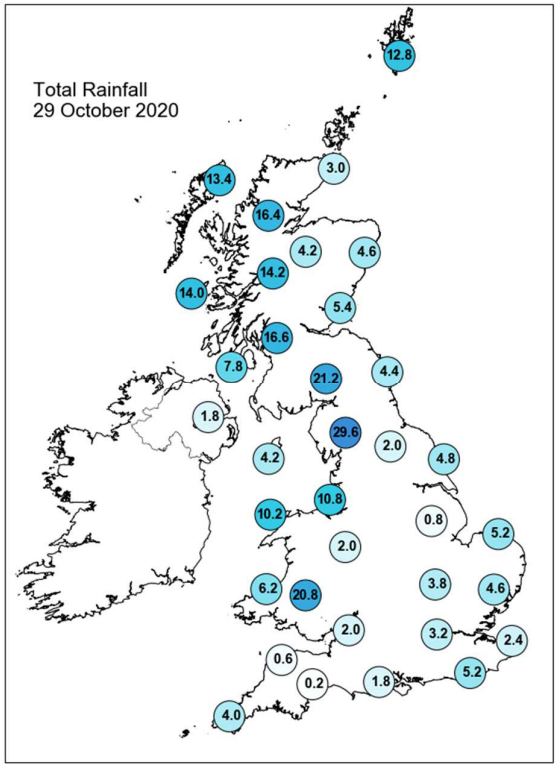

Daily Weather Summary for Thursday 29 October 2020

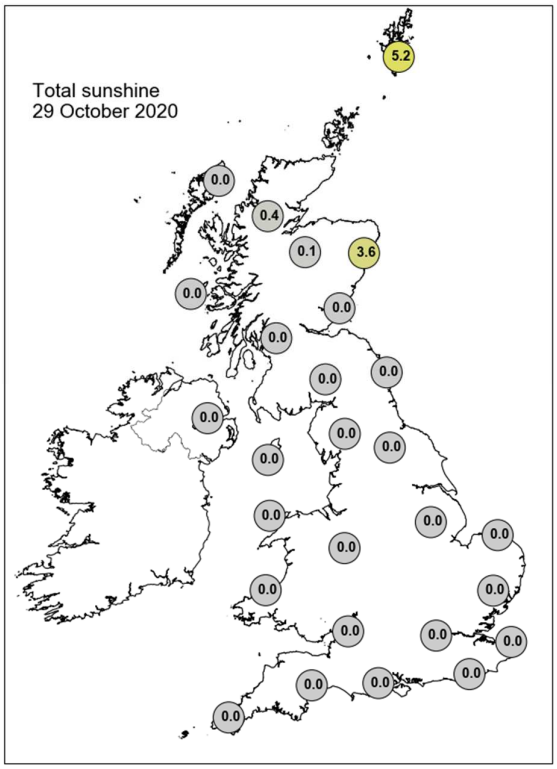

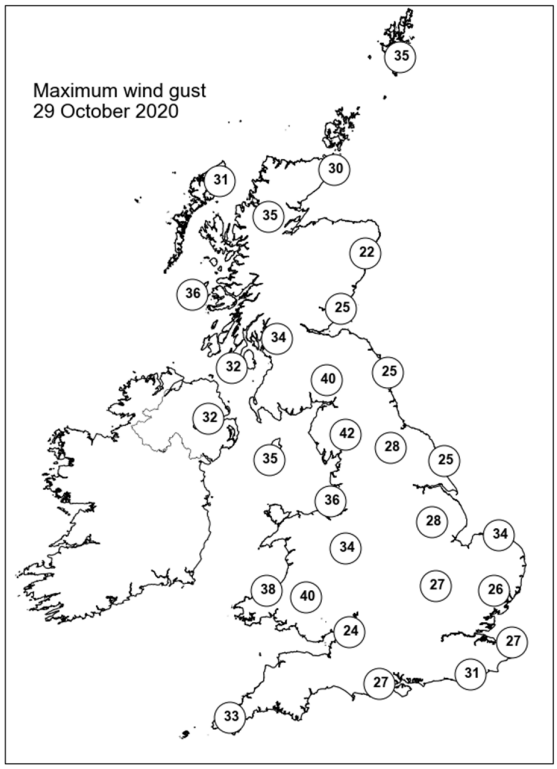

None of the selected stations observed a day of sleet or snow falling or non-zero snow depth at 0900 UTC.

Daily Weather Summary for Friday 30 October 2020

This day's summary created 06/11/2020 02:00

Summary of the UK Weather for Friday 30 October 2020

Spells of rain moved eastwards impacting western areas throughout the early morning, particularly the high ground of Wales where the rain was most continuous. Intermittent heavy showers over East Anglia through the night cleared towards the east. Cloud was widespread across the UK, leading to a largely mild night. Winds were strong for most, especially along the west coast of the UK where gales were observed. Northern Ireland and Scotland were generally dry throughout the day, although they both saw some showers, these most frequent over northern and central Scotland. A front lay across England and Wales, bringing cloud, patchy rain and drizzle to many areas, particularly to the southwest. This front slowly moved south throughout the day, resulting in a largely dry afternoon for northern England and Wales. Strong winds were observed in some places in the morning, mostly along southern and western coastlines but these eased somewhat through the day.

Daily Extremes

Highest Maximum	**17.6°C** Cambridge, Niab (Cambridgeshire, 26mAMSL) also Hereford, Credenhill (Hereford & Worcester, 76mAMSL)
Lowest Maximum	**8.6°C** Resallach (Sutherland, 133mAMSL)
Highest Minimum	**14.1°C** Bude (Cornwall, 15mAMSL)
Lowest Minimum	**0.8°C** Fyvie Castle (Aberdeenshire, 55mAMSL)
Lowest Grass Minimum	**0.2°C** Cromdale (Moray (in Highland Region), 193mAMSL)
Most Rainfall	**96.8mm** White Barrow (Devon, 445mAMSL)
Most Sunshine	**6.8hr** Durris (Kincardineshire, 107mAMSL)
Highest Gust	**55Kt 63mph** Wight: Needles Old Battery (Isle Of Wight, 80mAMSL)
Highest Gust (mountain)	**70Kt 81mph** Cairngorm Summit (Inverness-shire, 1237mAMSL)
Greatest Snow Depth at 0900 UTC	No non-zero values

mAMSL refers to station elevation in metres above mean sea level

Daily Weather Summary for Friday 30 October 2020

North Atlantic and Europe analysis charts and satellite images at 0000 UTC

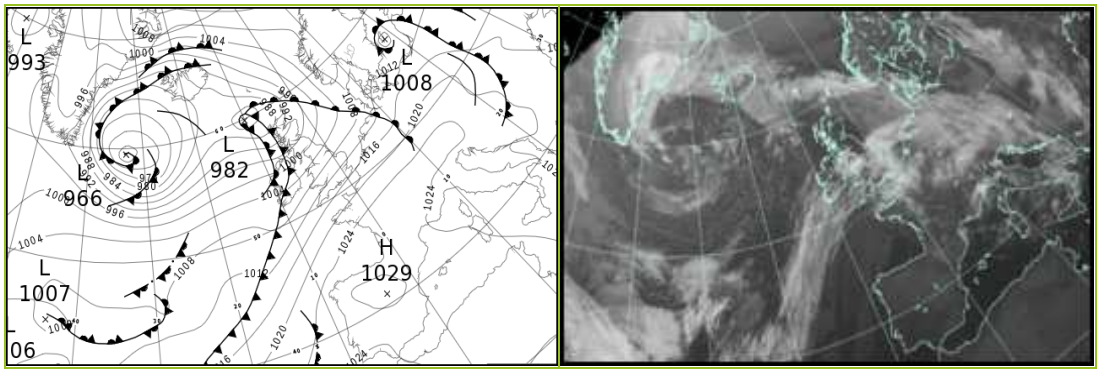

North Atlantic and Europe analysis charts and satellite images at 1200 UTC

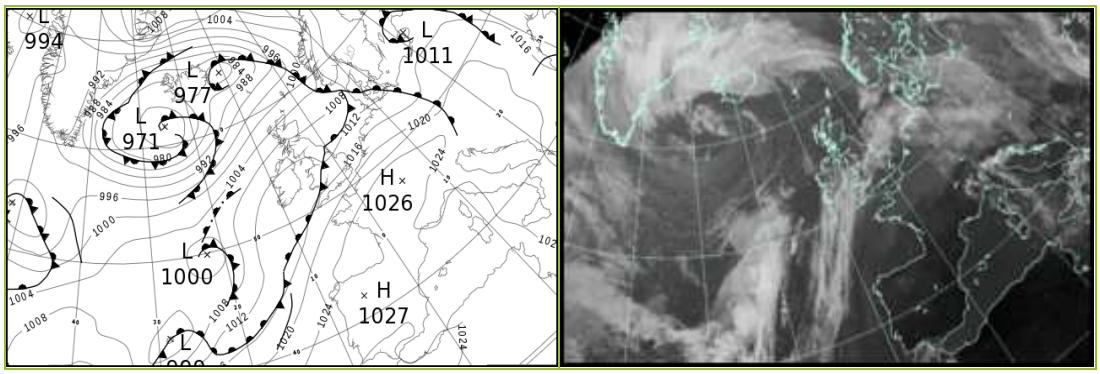

All satellite imagery copyright Met Office and EUMETSAT (European Organisation for the Exploitation of Meteorological Satellites). These show infra-red images from the geostationary MSG satellite. The rainfall rates are derived from both rain-radar and satellite data.

Daily Weather Summary for Friday 30 October 2020

UK satellite and rain-radar precipitation rates at (L) 0000 and (R) 1200 UTC

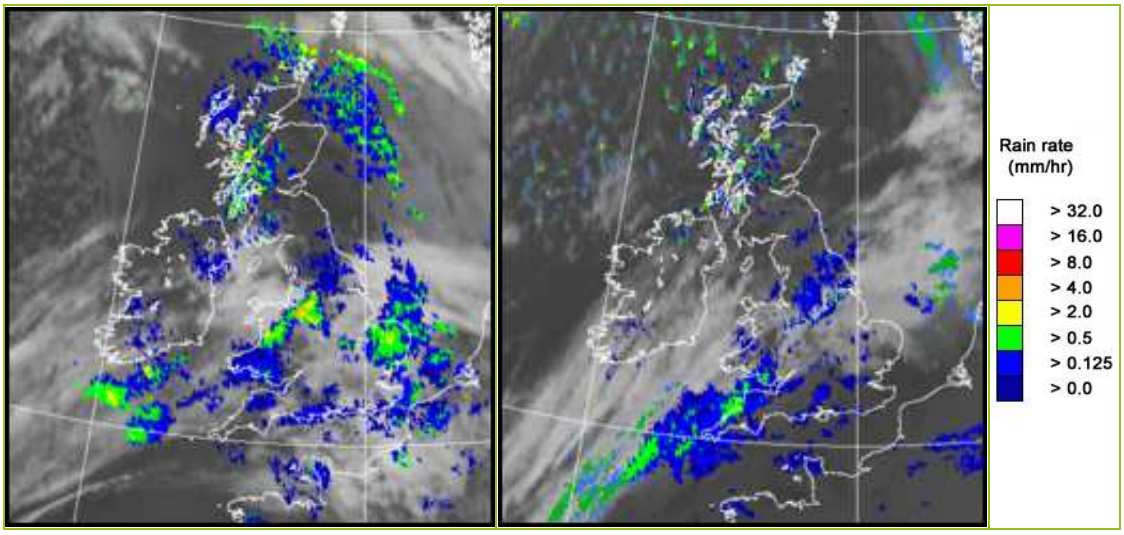

UK wind speed and direction at (L) 0000 and (R) 1200 UTC

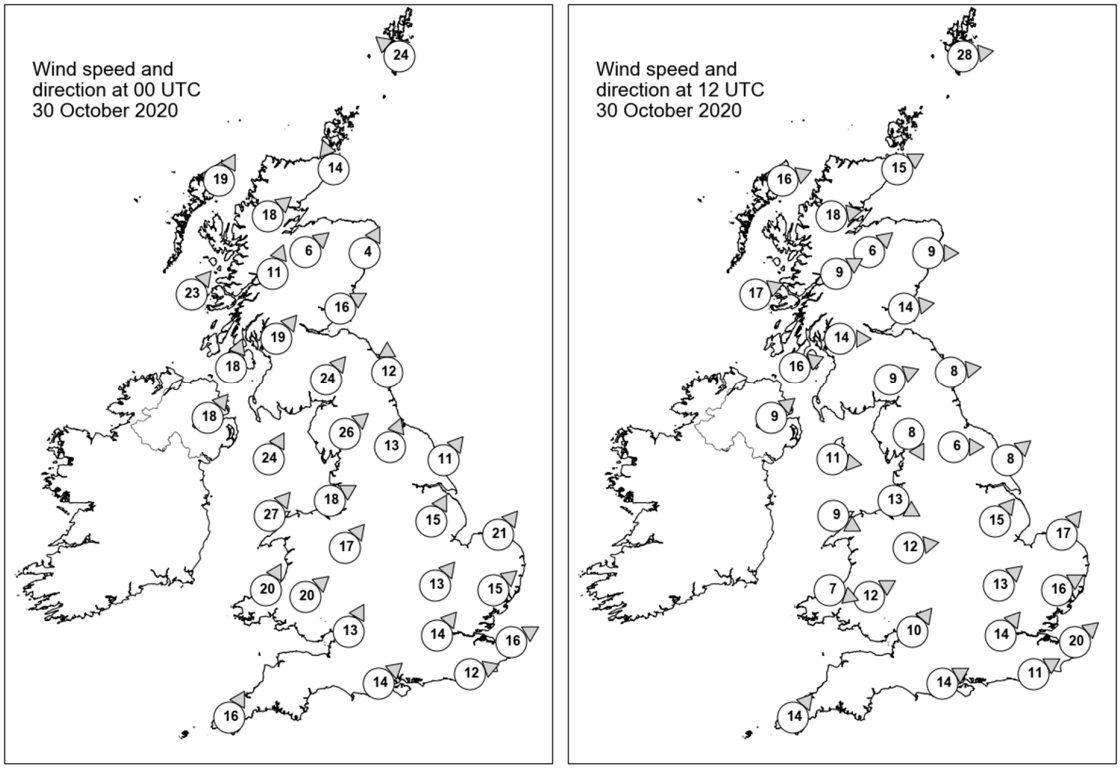

Daily Weather Summary for Friday 30 October 2020

Selected UK readings at (L) 0000 and (R) 1200 UTC

STATIONS		0000 UTC						1200 UTC					
NO	SITE	PRESS	WDIR	WSPD	CLOUD	TEMP	TDEW	PRESS	WDIR	WSPD	CLOUD	TEMP	TDEW
1	Lerwick	995.0	SE	24	8	9.2	8.5	999.3	W	28	6	9.8	5.8
2	Wick	990.2	SSE	14	7	11.4	10.2	1003.9	WSW	15	1	9.2	4.7
3	Stornoway	987.0	SSW	19	8	12.7	12.1	1003.8	WSW	16	7	7.3	4.4
4	Loch Glascarnoch	990.2	SW	18	8	13.1	11.0	1005.4	W	18	2	8.3	1.7
5	Aviemore	991.4	SW	6	7	11.8	10.8	1006.6	SW	6	6	7.2	3.9
6	Dyce	993.8	SSW	4	7	12.7	11.3	1006.3	W	9	1	11.0	3.2
7	Tulloch Bridge	992.7	SSW	11	8	14.0	11.3	1007.9	WSW	9	7	9.0	3.0
8	Tiree	992.0	SW	23	7	12.3	11.8	1007.8	WSW	17	2	10.6	5.1
9	Leuchars	994.6	WSW	16	8	14.9	12.4	1008.0	W	14	3	12.0	5.9
10	Bishopton	995.3	SW	19	7	13.9	12.6	1009.3	W	14	0	10.1	5.3
11	Machrihanish	995.9	SSW	18	8	15.1	12.0	1010.3	WSW	16	1	10.8	6.3
12	Boulmer	998.4	S	12	7	13.3	12.4	1009.5	W	8	3	13.6	8.0
13	Eskdalemuir	998.2	SW	24	8	12.7	12.1	1010.1	WSW	9	6	11.0	5.3
14	Aldergrove	998.4	SW	18	8	13.7	11.7	1011.8	SW	9	0	10.1	6.3
15	Shap	1000.5	SW	26	8	12.5	11.9	1011.1	NNW	8	6	10.7	8.0
16	Leeming	1003.1	SSW	13	8	14.1	12.4	1011.0	W	6	7	13.3	10.7
17	Ronaldsway	1001.2	SSW	24	8	14.0	12.8	1012.4	W	11	4	12.3	6.5
18	Bridlington	1004.2	SW	11	8	13.9	12.0	1009.6	SW	8	8	14.8	14.0
19	Crosby	1005.1	WSW	18	8	13.6	11.5	1012.8	WNW	13	8	11.3	10.7
20	Valley	1004.5	SW	27	8	14.0	12.9	1013.7	WNW	9	6	12.1	8.2
21	Waddington	1007.2	SSW	15	7	13.9	11.5	1012.0	SW	15	8	16.0	13.1
22	Shawbury	1007.0	SW	17	8	14.8	11.9	1012.8	W	12	7	15.4	12.5
23	Weybourne	1008.4	SW	21	7	13.9	11.9	1012.7	SW	17	8	15.7	13.0
24	Bedford	1010.1	SW	13	8	14.1	11.4	1014.1	SW	13	8	15.6	13.2
25	Aberporth	1008.1	SSW	20	8	13.2	12.8	1014.7	WNW	7	8	11.3	11.1
26	Sennybridge	1009.2	SW	20	8	12.3	12.0	1014.1	WSW	12	8	12.5	12.5
27	Wattisham	1011.4	SW	15	7	13.9	11.5	1015.0	WSW	16	8	15.6	13.2
28	Almondsbury	1011.5	SSW	13	8	14.1	11.9	1015.3	SW	10	7	14.7	14.2
29	Heathrow	1013.2	SW	14	8	14.5	11.9	1016.5	SW	14	8	15.7	13.8
30	Manston	1014.3	WSW	16	8	14.3	12.2	1017.4	SW	20	8	15.6	13.2
31	Chivenor	1012.2	-	-	8	14.8	12.3	1015.8	-	-	7	14.5	13.9
32	Exeter	1013.7	-	-	8	14.8	12.1	1016.3	-	-	8	16.6	13.5
33	Herstmonceux	1015.1	WSW	12	8	14.6	13.0	1018.5	WSW	11	8	14.2	13.8
34	Hurn	1014.6	SW	14	8	14.7	12.8	1017.5	WSW	14	8	14.8	14.0
35	Camborne	1013.9	SSW	16	8	13.7	12.4	1016.7	SW	14	8	13.9	13.8

Daily Weather Summary for Friday 30 October 2020

Selected European readings at (L) 0000 and (R) 1200 UTC

STATIONS		0000 UTC						1200 UTC					
NO	SITE	PRESS	WDIR	WSPD	CLOUD	TEMP	TDEW	PRESS	WDIR	WSPD	CLOUD	TEMP	TDEW
1	Murmansk	999.7	W	10	2	0.2	-2.9	1009.2	WNW	8	5	0.6	-3.0
2	Helsinki	1010.5	WSW	4	8	7.6	7.3	1013.8	WSW	2	8	9.8	8.9
3	Stockholm	1009.3	W	2	-	5.0	4.9	1014.3	W	2	-	5.7	5.7
4	Oslo	-	-	-	-	-	-	-	-	-	-	-	-
5	Reykjavik	-	-	-	7	-	-	979.1	E	7	2	5.1	1.7
6	Moscow	1018.5	-	0	7	4.6	1.0	1016.9	-	0	8	5.4	1.2
7	Kiev	1014.8	S	2	8	8.8	8.4	1015.3	-	0	7	11.4	8.6
8	Warsaw	1016.7	WSW	6	3	7.0	5.6	1017.6	W	8	6	10.9	5.6
9	Berlin	1017.0	SW	6	-	8.2	4.8	1014.4	WSW	10	-	13.0	12.4
10	De Bilt	1013.8	SW	12	8	13.3	12.4	1017.6	SW	12	8	15.3	12.5
11	Dublin	1002.1	SW	10	7	14.9	12.0	1013.8	W	10	5	10.5	5.1
12	Cork	1004.9	SW	19	8	12.9	12.5	1015.0	WSW	4	7	10.3	6.5
13	Sofia	1018.4	W	4	7	10.3	7.9	1019.8	W	12	3	13.0	1.7
14	Belgrade	1022.1	NNE	2	8	10.5	10.0	1023.8	NNW	2	3	14.4	6.4
15	Budapest	1021.1	WNW	10	-	8.3	5.1	1022.9	WSW	4	-	11.0	8.4
16	Prague	1021.6	SW	4	-	7.1	4.9	1018.8	W	6	8	13.2	9.8
17	Munich	1023.9	SW	4	7	9.0	7.8	1023.9	W	12	8	13.8	8.0
18	Strasbourg	1023.5	S	8	8	12.8	10.2	1025.5	SW	7	8	15.6	9.3
19	Paris	1022.2	SW	7	8	13.6	12.3	1024.6	SW	9	7	14.9	11.5
20	Jersey	1019.1	SW	17	8	14.4	12.7	1021.1	SSW	15	8	15.2	13.0
21	Milan	1022.5	NNE	2	4	9.0	8.9	1023.5	N	2	0	16.8	11.4
22	Marseille	1023.2	NW	8	-	14.7	9.7	1023.6	WSW	4	-	19.4	10.4
23	Bordeaux	1026.3	-	0	-	8.8	8.0	1025.4	SE	6	-	18.4	11.9
24	Rome	1022.2	ENE	5	0	11.6	11.0	1023.7	W	6	3	18.6	13.6
25	Ajaccio	1023.4	NNE	7	-	11.5	9.6	1024.1	WSW	6	-	20.0	14.6
26	Barcelona	1026.2	N	2	1	14.0	11.0	1025.1	SW	6	1	20.8	12.3
27	Majorca	1027.0	ENE	3	1	11.2	10.3	1026.0	SSW	11	1	22.0	16.5
28	Madrid	1029.5	N	3	0	6.5	5.7	1026.8	S	1	0	15.8	10.2
29	Lisbon	1024.8	-	-	-	15.3	10.7	1025.0	-	-	-	20.6	13.3
30	Athens	1016.7	N	3	-	16.8	12.9	1016.7	WSW	6	4	25.0	12.4
31	Malta	1022.9	NW	12	2	17.5	15.3	1022.4	NNW	10	4	21.8	15.2
32	Gibraltar	1024.8	E	13	0	17.8	12.2	1025.3	ENE	12	0	20.0	13.7

Daily Weather Summary for Friday 30 October 2020

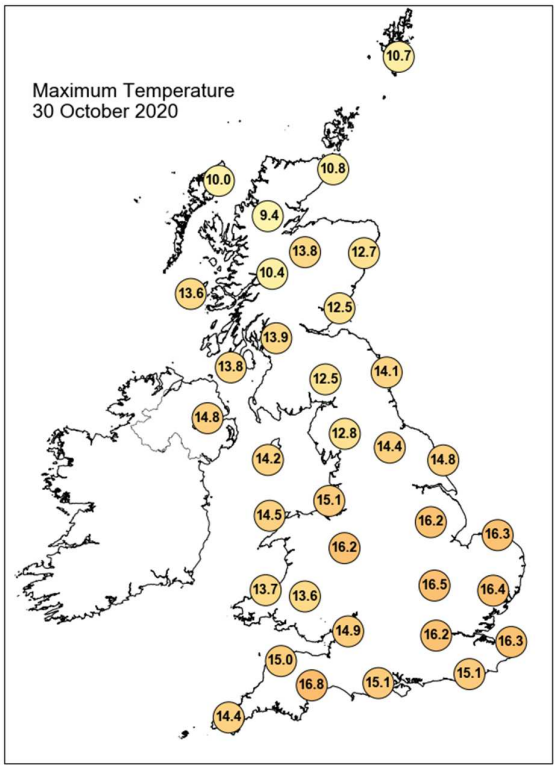

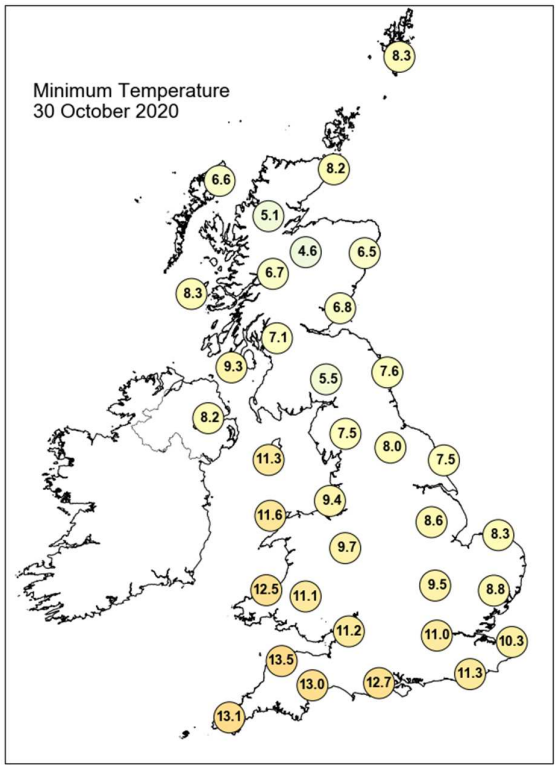

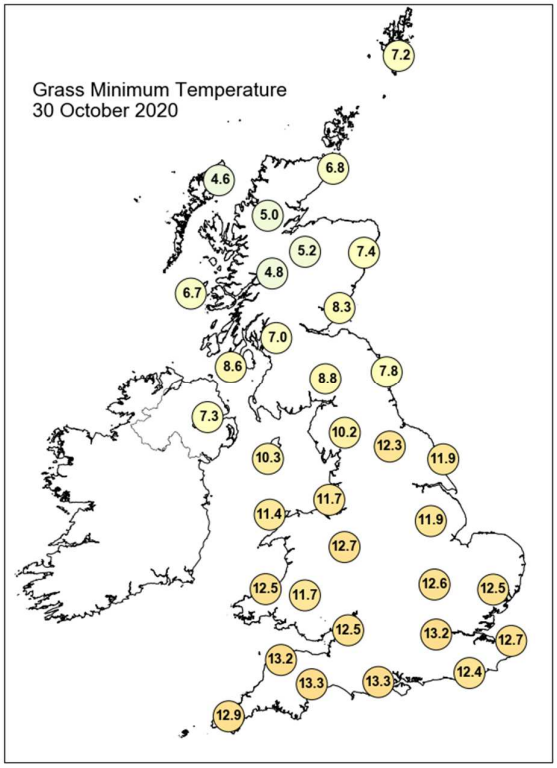

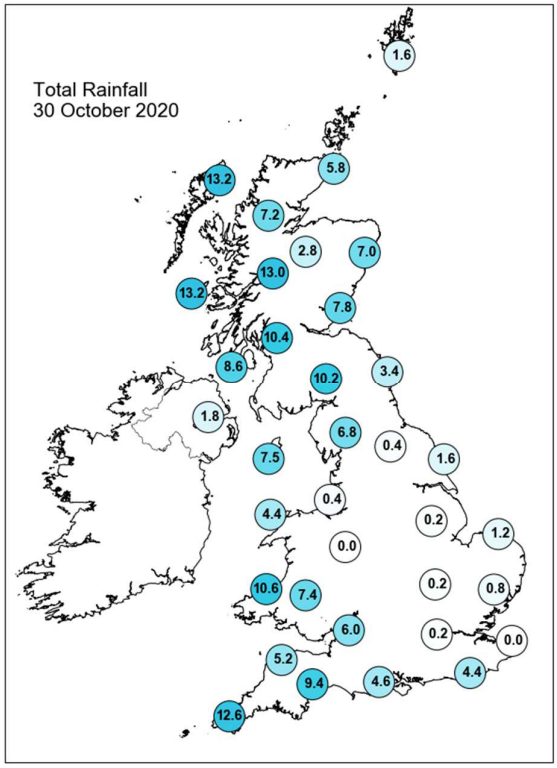

Daily Weather Summary for Friday 30 October 2020

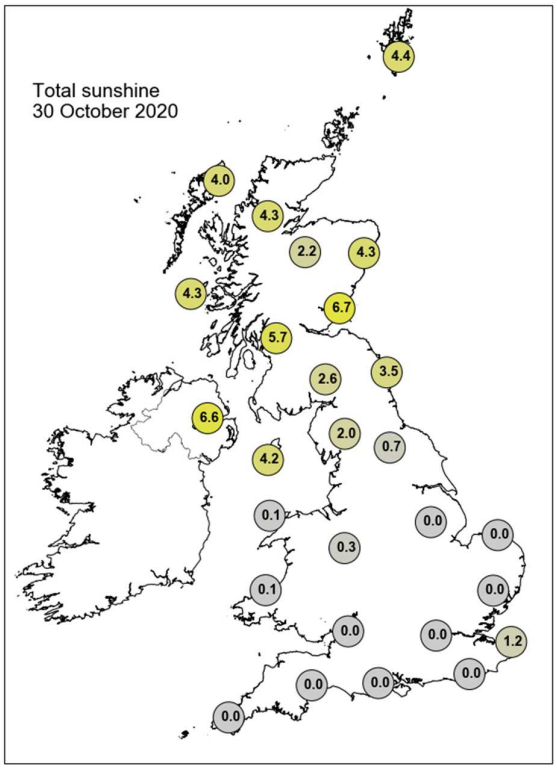

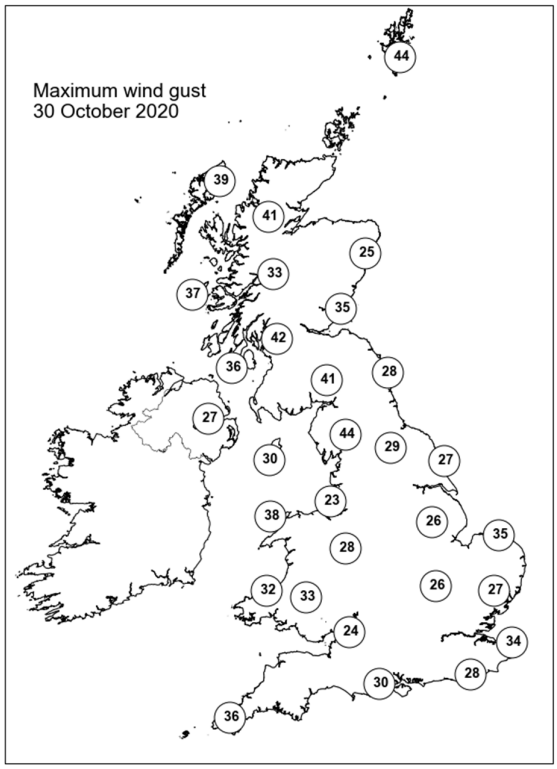

None of the selected stations observed a day of sleet or snow falling or non-zero snow depth at 0900 UTC.

Daily Weather Summary for Saturday 31 October 2020

This day's summary created 07/11/2020 02:00

Summary of the UK Weather for Saturday 31 October 2020

Outbreaks of rain moved into western parts of the UK overnight, with heavy rain developing across Northern Ireland, north England and Scotland. Cloud cover associated with this rain was extensive, with low cloud and fog affecting the southwest and north-eastern regions. Scattered showers and patchy cloud affected most other areas, though the southeast of England remained dry with some clear spells. Strong winds developed overnight, with coastal gales to the west. Through the morning, many areas of the UK experienced blustery showers. In the afternoon, a band of rain brought further unsettled conditions to England and Wales, notably heavy in the southwest and north of England. Meanwhile, Scotland continued to experience strong winds and showers throughout the day. Further showers, locally heavy, continued to affect northern England into the night, whilst southern parts largely saw dry spells. Strong wind speeds were prevalent across all regions, with severe coastal gales, especially along some western and northern coasts.

Daily Extremes

Highest Maximum	**17.0°C** Dalcross (Inverness-shire, 11mAMSL)
Lowest Maximum	**11.2°C** Lerwick (Shetland, 82mAMSL)
Highest Minimum	**14.0°C** Bude (Cornwall, 15mAMSL)
Lowest Minimum	**-0.9°C** Redesdale Camp (Northumberland, 211mAMSL)
Lowest Grass Minimum	**-3.9°C** Fettercairn, Glensaugh No 2 (Kincardineshire, 171mAMSL)
Most Rainfall	**59.8mm** Achnagart (Ross & Cromarty, 15mAMSL)
Most Sunshine	**4.2hr** Colwyn Bay (Clwyd, 36mAMSL)
Highest Gust	**69Kt 79mph** Altnaharra No 2 (Sutherland, 81mAMSL)
Highest Gust (mountain)	**99Kt 114mph** Cairngorm Summit (Inverness-shire, 1237mAMSL)
Greatest Snow Depth at 0900 UTC	No non-zero values

mAMSL refers to station elevation in metres above mean sea level

Daily Weather Summary for Saturday 31 October 2020

North Atlantic and Europe analysis charts and satellite images at 0000 UTC

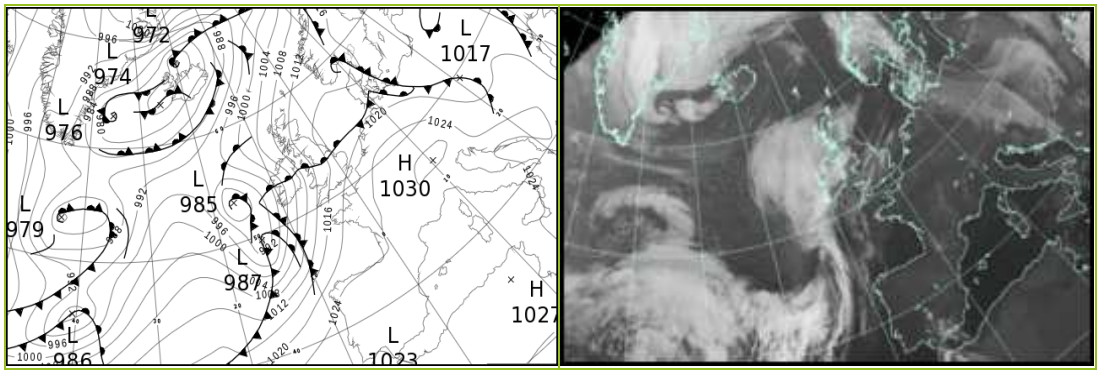

North Atlantic and Europe analysis charts and satellite images at 1200 UTC



All satellite imagery copyright Met Office and EUMETSAT (European Organisation for the Exploitation of Meteorological Satellites). These show infra-red images from the geostationary MSG satellite. The rainfall rates are derived from both rain-radar and satellite data.

Daily Weather Summary for Saturday 31 October 2020

UK satellite and rain-radar precipitation rates at (L) 0000 and (R) 1200 UTC

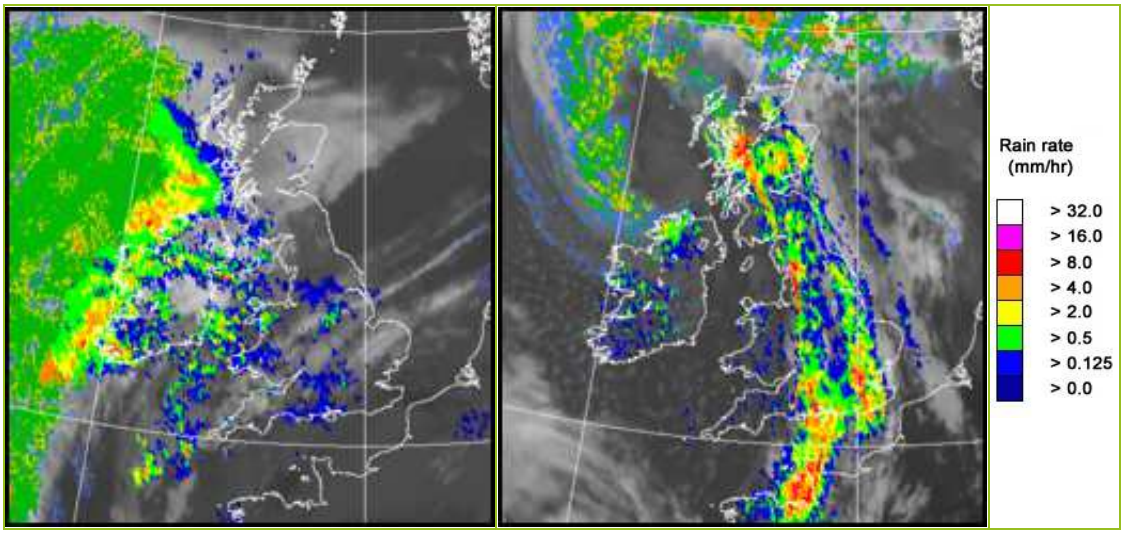

UK wind speed and direction at (L) 0000 and (R) 1200 UTC

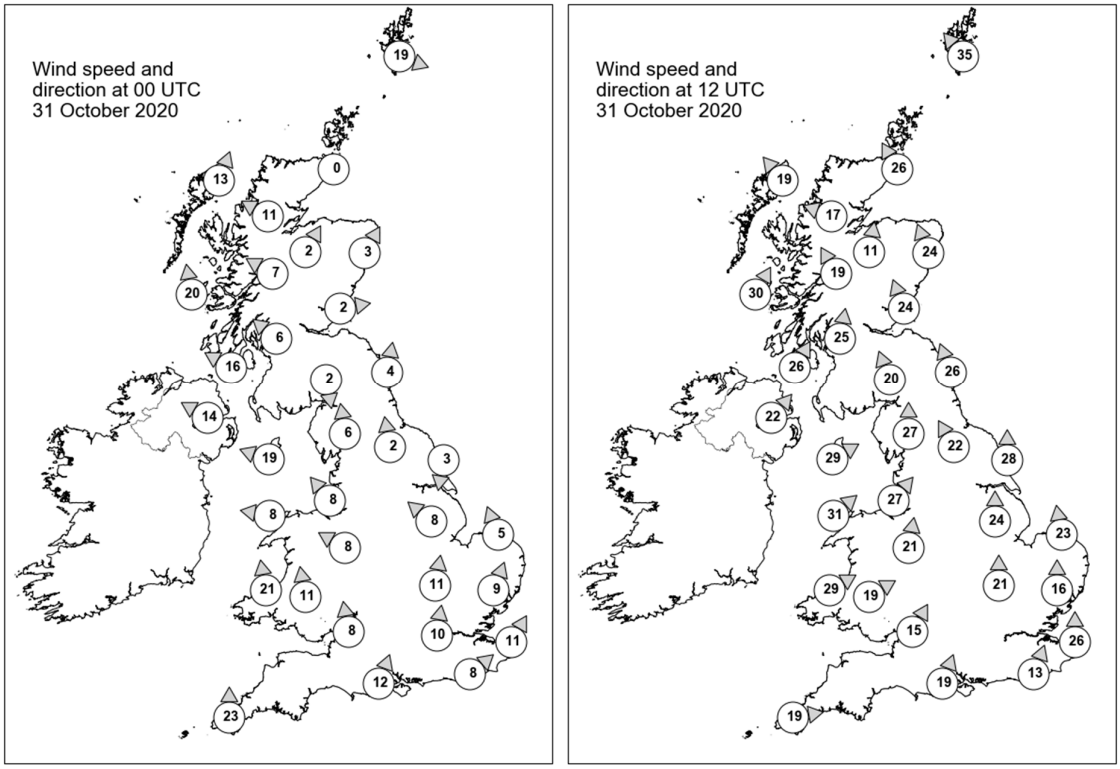

Daily Weather Summary for Saturday 31 October 2020

Selected UK readings at (L) 0000 and (R) 1200 UTC

STATIONS		0000 UTC						1200 UTC					
NO	SITE	PRESS	WDIR	WSPD	CLOUD	TEMP	TDEW	PRESS	WDIR	WSPD	CLOUD	TEMP	TDEW
1	Lerwick	1010.5	WNW	19	1	7.8	4.5	-	SE	35	8	9.1	8.5
2	Wick	1011.3	-	0	7	7.3	4.8	983.9	SSE	26	8	12.4	10.9
3	Stornoway	1007.3	SSW	13	7	9.8	6.6	975.0	SE	19	8	12.5	10.5
4	Loch Glascarnoch	1010.5	ESE	11	1	4.5	2.0	-	ESE	17	8	11.6	10.2
5	Aviemore	1012.1	SSW	2	8	2.8	1.7	982.1	S	11	8	13.1	10.3
6	Dyce	1013.5	SSW	3	8	4.2	1.7	988.6	SSE	24	8	11.9	10.5
7	Tulloch Bridge	1011.8	ESE	7	7	6.2	2.4	981.5	SSE	19	8	13.1	10.8
8	Tiree	1008.3	S	20	8	10.3	5.6	978.1	SSW	30	7	11.2	7.5
9	Leuchars	1013.7	W	2	8	4.7	3.7	987.6	SSE	24	7	14.4	11.2
10	Bishopton	1012.2	SE	6	7	5.4	4.1	985.7	S	25	7	11.5	9.2
11	Machrihanish	1009.2	ESE	16	7	9.4	6.4	986.2	SSW	26	5	11.7	8.6
12	Boulmer	1015.2	S	4	0	3.5	3.0	993.0	SSE	26	8	12.9	11.3
13	Eskdalemuir	1014.6	N	2	8	0.4	0.3	990.2	SSE	20	8	12.9	12.2
14	Aldergrove	-	ESE	14	8	9.9	6.3	989.6	SW	22	8	10.8	6.8
15	Shap	1014.9	S	6	5	2.2	1.5	993.4	S	27	8	13.1	12.0
16	Leeming	1016.3	S	2	3	2.2	1.7	996.0	SSE	22	8	14.1	12.0
17	Ronaldsway	1010.2	ESE	19	8	11.1	8.4	994.1	WSW	29	3	12.4	8.0
18	Bridlington	1016.4	N	3	6	6.4	5.9	1000.0	S	28	8	13.2	11.3
19	Crosby	1012.6	SE	8	8	10.4	8.6	997.5	SW	27	6	13.2	9.0
20	Valley	1009.4	E	8	7	11.8	10.4	998.2	SW	31	7	12.5	8.5
21	Waddington	1016.4	SE	8	8	10.7	9.5	1002.1	S	24	8	13.4	12.4
22	Shawbury	1013.6	ESE	8	8	11.3	10.4	1000.0	S	21	8	13.0	10.6
23	Weybourne	1017.7	SSE	5	8	13.6	13.0	1005.4	S	23	5	15.5	11.6
24	Bedford	1017.0	S	11	7	14.0	13.3	1004.8	S	21	8	13.5	12.7
25	Aberporth	1010.4	S	21	8	13.6	13.3	1002.4	WSW	29	6	11.4	7.7
26	Sennybridge	1013.1	S	11	8	12.5	12.2	1003.0	WSW	19	8	10.2	7.6
27	Wattisham	1018.5	SSW	9	8	13.7	13.4	1007.8	S	16	8	14.2	11.6
28	Almondsbury	1015.4	S	8	7	14.2	13.4	1004.3	SSW	15	8	12.2	10.6
29	Heathrow	1018.8	S	10	8	14.2	12.9	1006.7	-	-	8	14.0	12.9
30	Manston	1020.2	SSW	11	8	14.0	12.2	1010.0	S	26	4	15.2	11.6
31	Chivenor	1013.6	-	-	8	14.7	13.3	1006.0	-	-	7	13.0	7.8
32	Exeter	1015.7	-	-	7	14.2	13.5	1006.9	-	-	7	13.0	8.0
33	Herstmonceux	1020.2	SW	8	8	13.8	12.4	1009.7	SSW	13	8	13.5	13.0
34	Hurn	1018.4	SSW	12	8	13.8	13.2	1006.0	SSW	19	8	14.6	13.9
35	Camborne	1012.8	S	23	8	13.4	13.1	1008.5	W	19	6	12.8	6.1

Daily Weather Summary for Saturday 31 October 2020

Selected European readings at (L) 0000 and (R) 1200 UTC

STATIONS		0000 UTC						1200 UTC					
NO	SITE	PRESS	WDIR	WSPD	CLOUD	TEMP	TDEW	PRESS	WDIR	WSPD	CLOUD	TEMP	TDEW
1	Murmansk	1018.4	SSW	6	2	-1.9	-4.6	1022.1	S	10	2	-2.1	-5.4
2	Helsinki	1020.1	N	4	9	6.1	6.1	1025.1	NNE	4	8	4.8	4.4
3	Stockholm	1020.0	-	0	-	3.1	3.1	1020.4	S	10	-	9.7	8.2
4	Oslo	-	-	-	-	-	-	-	-	-	-	-	-
5	Reykjavik	976.5	ESE	6	8	3.8	1.9	-	-	-	4	-	-
6	Moscow	1017.6	-	0	7	4.4	3.0	1021.4	N	2	8	7.8	4.1
7	Kiev	1016.8	NNW	4	8	7.4	6.3	1016.3	NNW	4	8	7.9	7.3
8	Warsaw	1018.7	WNW	2	2	7.0	6.1	1024.6	W	4	7	7.4	6.8
9	Berlin	1019.8	W	8	-	13.6	13.2	1021.9	SW	4	-	14.5	13.5
10	De Bilt	1021.6	SW	8	8	13.9	13.4	1015.8	S	10	8	14.7	10.2
11	Dublin	1005.4	ESE	16	8	11.1	10.8	995.7	WSW	17	7	10.9	5.3
12	Cork	1001.7	S	17	8	13.3	13.1	1002.2	WSW	19	2	10.3	4.9
13	Sofia	1023.4	W	4	6	9.5	3.2	1018.6	W	6	7	14.2	6.3
14	Belgrade	1023.2	W	2	8	11.2	8.3	1021.1	W	4	8	14.6	11.7
15	Budapest	1019.9	W	8	-	12.7	10.6	1021.0	NW	6	-	14.6	11.2
16	Prague	1022.4	WSW	4	-	12.1	9.7	1023.0	WSW	4	7	14.7	10.1
17	Munich	1027.1	WSW	4	8	11.1	7.8	1022.8	ESE	4	0	15.9	7.3
18	Strasbourg	1027.0	SSW	2	8	10.6	8.7	1022.1	S	8	-	15.1	9.7
19	Paris	1024.2	S	4	7	13.3	10.5	1018.4	S	9	5	13.9	11.1
20	Jersey	1020.2	S	14	8	13.9	11.9	1011.7	S	25	8	14.2	13.7
21	Milan	1024.8	N	2	0	7.0	7.0	1023.7	SW	3	6	13.3	12.3
22	Marseille	1025.0	SE	2	-	10.7	9.6	1024.5	NW	5	-	18.3	12.9
23	Bordeaux	1023.6	-	0	-	9.8	9.3	1022.0	SW	8	-	21.6	12.2
24	Rome	1025.2	ENE	2	-	10.1	10.0	1024.5	W	8	3	19.1	15.8
25	Ajaccio	1025.3	NNE	6	8	14.0	11.7	1024.8	SW	7	-	19.4	13.3
26	Barcelona	1024.7	N	1	1	13.9	11.1	1023.4	WSW	15	0	20.3	15.3
27	Majorca	1025.8	ENE	2	-	10.8	10.3	1025.1	WSW	9	1	22.1	13.8
28	Madrid	1027.9	N	3	0	8.2	7.3	1025.0	SSE	3	0	17.7	10.7
29	Lisbon	1024.8	-	-	-	16.6	13.3	1027.1	-	-	-	21.4	14.3
30	Athens	1020.2	N	3	-	17.1	7.2	1019.6	N	7	2	21.6	5.5
31	Malta	1023.7	W	3	4	16.2	14.3	1023.3	NNE	5	1	22.0	15.6
32	Gibraltar	1025.1	ENE	6	0	17.3	15.5	1025.7	E	5	1	20.0	14.8

Daily Weather Summary for Saturday 31 October 2020

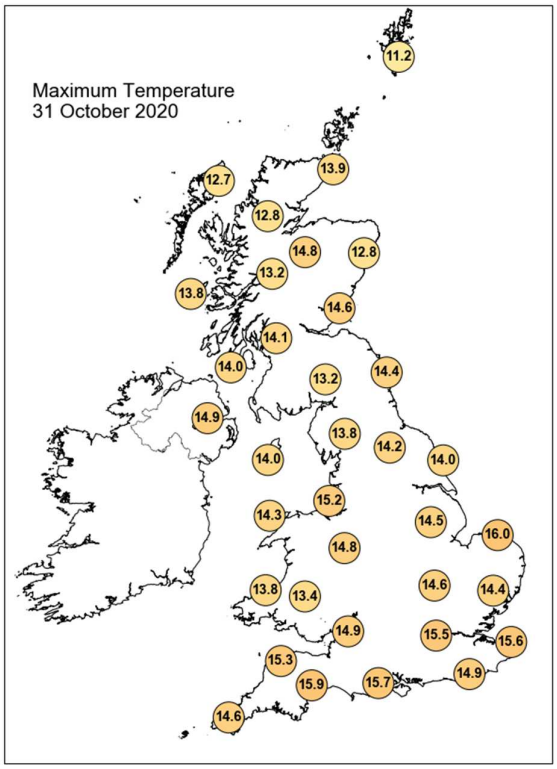

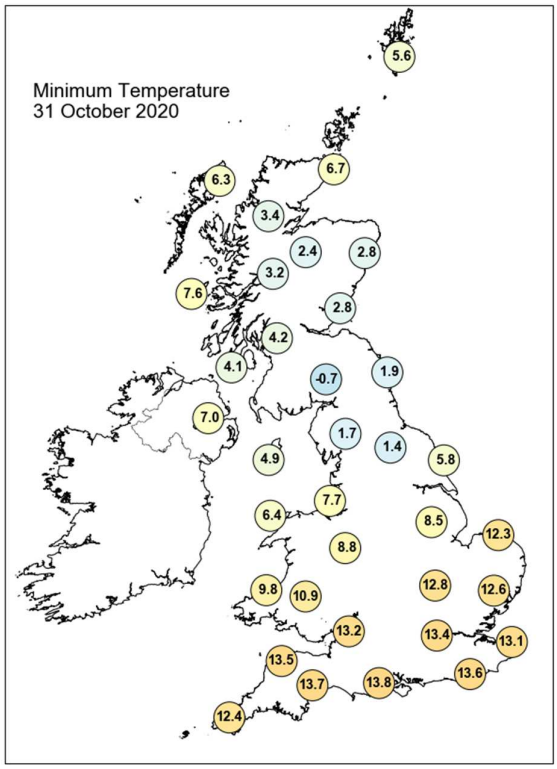

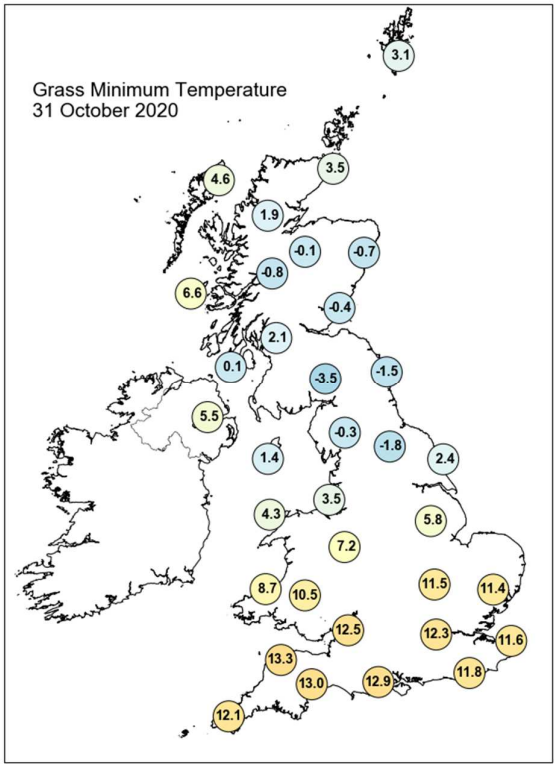

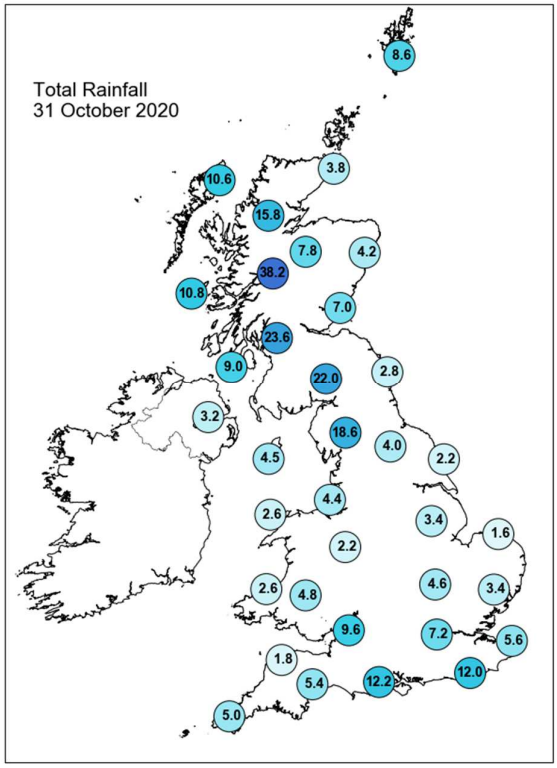

Daily Weather Summary for Saturday 31 October 2020

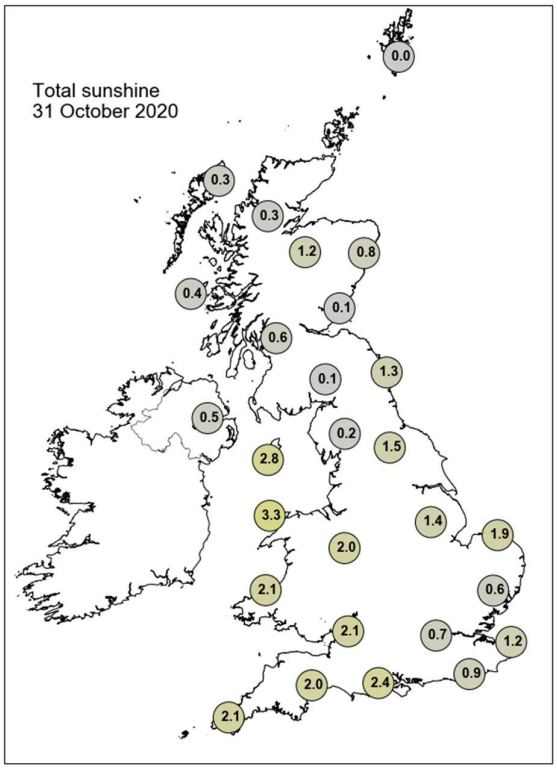

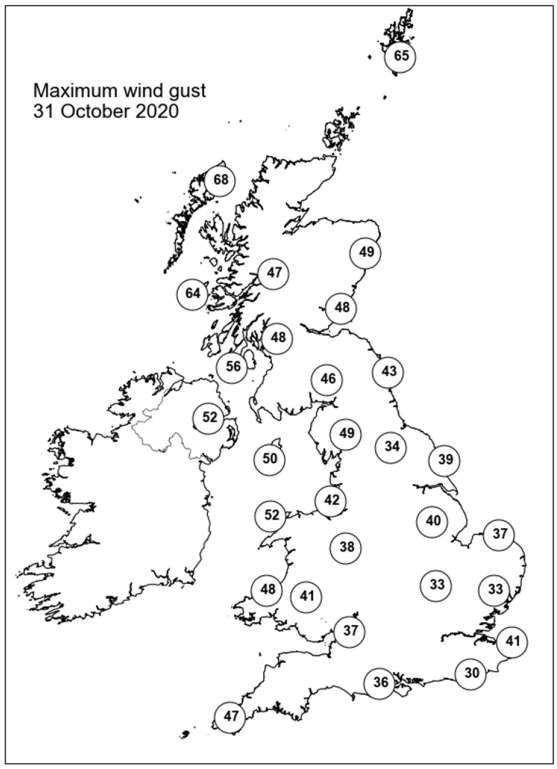

None of the selected stations observed a day of sleet or snow falling or non-zero snow depth at 0900 UTC.

Guidance Notes

UTC = Universal Coordinated Time. For the UK UTC is the same as GMT (Greenwich Mean Time).

National boundaries shown on the European station map are for illustrative purposes only.

Daily extremes

- Daily extremes have been manually confirmed by Met Office Observations Quality Management as valid observations from the live database at the time of checking. However, more extreme values may still be possible if they occur after the time of production.
- Mountain stations above 500 masl are excluded from lowest temperatures, highest gust speeds and greatest snow depths at 0900 UTC. This is because they are not considered representative of low level areas.
- Counties quoted against each station are based on historical county boundaries pre-1974 and may not reflect current administrative boundaries.

Analysis charts and satellite imagery

- The satellite imagery is infra-red imagery from the geostationary MSG satellite.
- The rainfall image is derived from satellite data from MSG and rain-radar data. This represents a snapshot of instantaneous rain-rates at 0000 UTC and 1200 UTC and so does not necessarily reflect daily accumulations in the rainfall station map.
- Any analysis charts or satellite images which are unavailable will be displayed as white space.

Station maps

- The UK maps show station data for the same set of stations presented UK data table. These stations are selected to provide good spatial coverage across the UK; they represent only a fraction of the overall UK observing network.
- Wind speed maps show wind speed in Kt and direction both averaged over the hour up to the time of observation. 1 Kt = 1.151 mph.

Hourly station data

- The data tables provide spot hourly observations from synoptic messages at 0000 and 1200 UTC. Missing data are denoted by '-'.

- Pressures are mean sea level pressure in hPa.
- For UK stations, Gibraltar and Jersey, the wind speeds and directions are both averaged over the hour up to the time of observation. However, for European stations wind speeds and directions are both averaged over a 10-minute period up to the time of observation.
- Wind speeds are in Kt. Wind directions are stored in the database every 10 degrees and have been converted to the nearest point of the compass. These give the direction the wind is blowing from, not to.
- Cloud amounts are in Oktas from 0 (clear) to 8 (overcast). 9 indicates sky obscured (eg by fog).
- Air temperature and dew point temperature are in Celsius.

Temperature maps

- Daily maximum, minimum and grass minimum temperatures are in Celsius.
- The period for the daily maximum temperature on day D is defined from 0900 UTC day D to 0900 UTC day D+1.
- The period for the daily minimum and grass minimum temperatures on day D is defined as 0900 UTC day D-1 to 0900 UTC day D.
- On any given day D the minimum will typically occur in the early hours of the morning and the maximum in early afternoon.

Rainfall, sunshine and max gust speed maps

- Daily rainfall is in mm from 0900 UTC day D to 0900 UTC day D+1.
- Daily sunshine is in hours from Kipp and Zonen CSD1 automatic sunshine records. Bright sunshine is defined as exceeding 120 W/m^2.
- Max gust speeds are the daily max gust in Kt from 0000-0000 UTC

Snow maps

- The day of snow falling map displays data from present weather sensors, showing stations which have recorded sleet or snow falling at any point in the day (0000-0000 UTC).
- The snow lying map shows level snow depth as recorded by the automatic snow depth sensors at 0900 UTC. These snow depth sensors do not record snow depth if this is less than 1cm.
- Snow depth sensors are normally operational from October to April, in the event of snow falling outside this period data availability may be limited.
- Snow maps will only be displayed if one or more of the selected stations on that date have recorded either snow falling or non-zero snow depths. If snow maps are not

displayed it is still possible that other stations in the network have recorded a day of sleet or snow falling or non-zero snow depth.